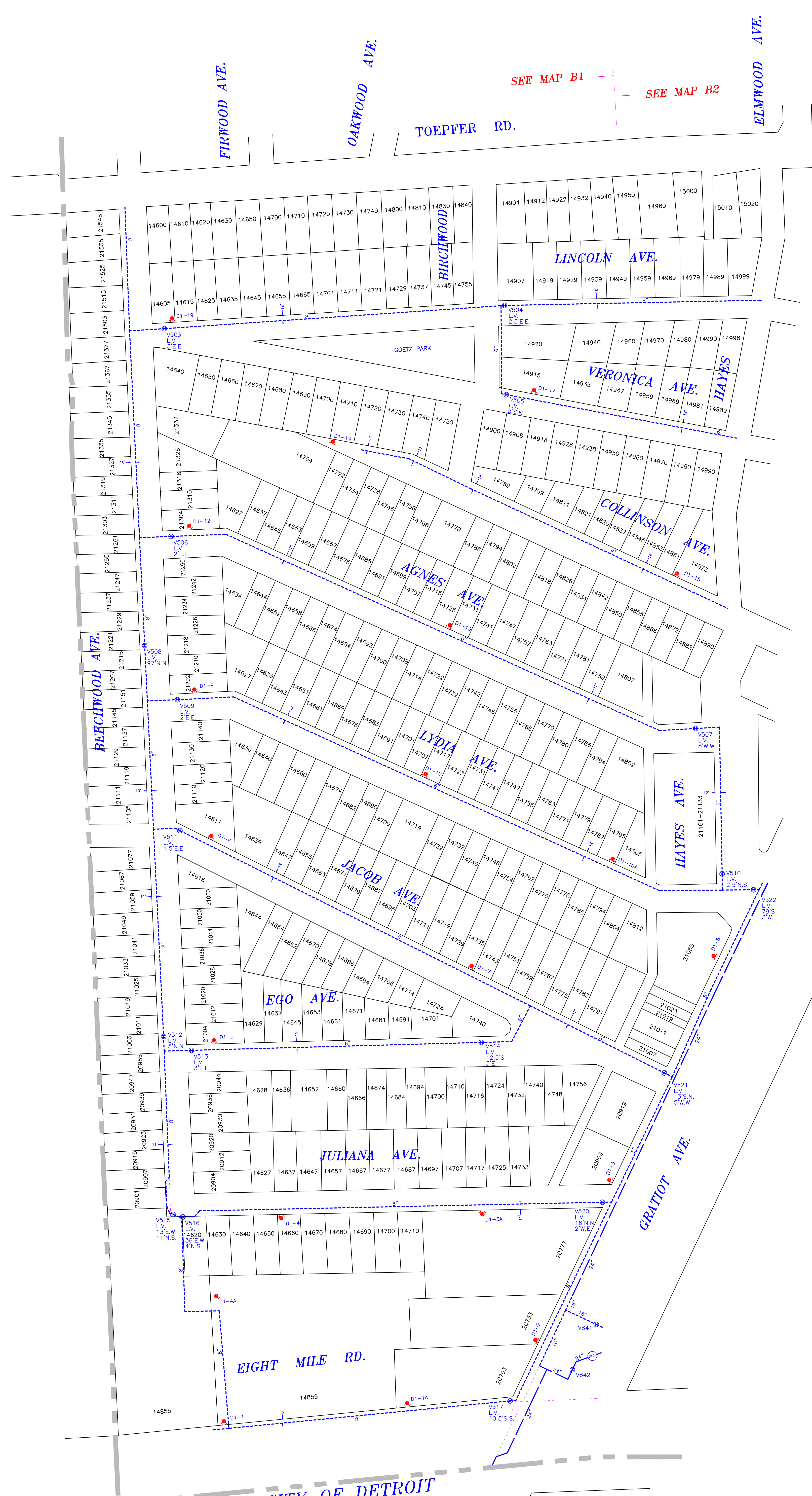


SEE MAP B1 SEE MAP B2



SEE MAP A2

CITY OF WARREN

CITY OF DETROIT

LEGEND

- WATER MAIN 12" & BELOW
- WATER MAIN 20" - 24"
- ABANDONED WATER MAIN
- X" WATER MAIN SIZE
- ⊗ GATEWELL WITH TAG
- XXXX GATEWELL WITH TAG
- HYDRANT WITH TAG

ANDERSON, ECKSTEIN AND WESTRICK, INC.
 Civil Engineers • Surveyors • Architects
 51301 Schoenberry Road, Shelby Township, Michigan 48315
 Phone 586-720-1224 Fax 586-720-0760

PLOT DATE: AUGUST 14, 2014	DRAWING DATE: MAY 28, 2014
PLOT SCALE: 1" = 100'	DRAWING SCALE: 1" = 100'
PLOT CONFIG: GIS 100 SCALE COLOR	PROJECT NO.: 0145-0430
ATTACH XREF: K:\GIS\ESTPOINTE\DWG\MASTERS\PARCEL	DRAWING FILE: A1.DWG
DRAWN BY: JCS	CHK'D BY: SEB

A FAMILY TOWN

City of Eastpointe

WATER MAIN SYSTEM

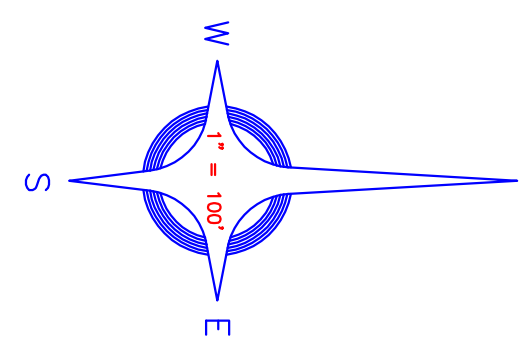
CAUTION
 THIS MAP IS INTENDED FOR REFERENCE PURPOSES ONLY. ANDERSON, ECKSTEIN AND WESTRICK, INC. AND THE CITY OF EASTPOINTE DO NOT GUARANTEE THE ACCURACY OF THIS INFORMATION AND DISCLAIM ALL LIABILITY FROM ALL CLAIMS, SUITS, DEMANDS AND JUDGEMENTS ARISING FROM THE USE OF THIS INFORMATION.

© COPYRIGHT 2014, ANDERSON, ECKSTEIN AND WESTRICK, INC. •
 © COPYRIGHT 2014, THE CITY OF EASTPOINTE, MICHIGAN •

ALL RIGHTS RESERVED

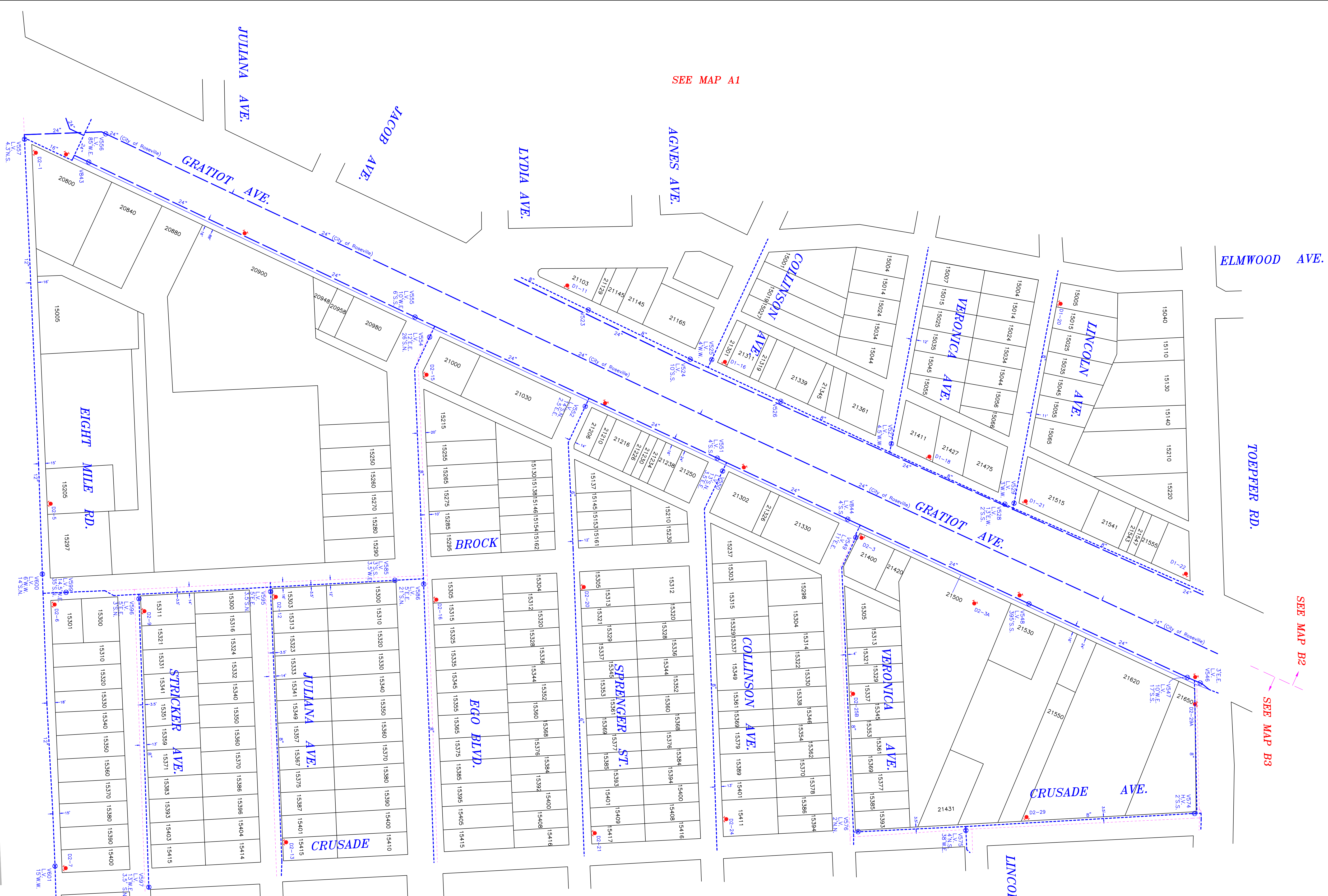
SHEET NUMBER
A1

NORTH



SEE MAP B2

SEE MAP B3



SEE MAP A3

SEE MAP A1

CITY OF DETROIT

LEGEND

- WATER MAIN 12" & BELOW
- WATER MAIN 20" - 24"
- ABANDONED WATER MAIN
- x WATER MAIN SIZE
- o DETAIL WITH TAG
- xxxxx HIGHPOINT WITH TAG

ANDERSON, ECKSTEIN AND WESTRICK, INC.
Professional Seal
 4300 Schoonover Road, Suite 2000, Westland, Michigan 48185
 Phone: 484-792-1124 Fax: 484-792-8780

Plot Date: August 14, 2014
 Plot Scale: 1" = 100'
 Plot Contour Scale Color: 0145-0420
 Attach Sheet: K:\05 EASTPOINTE\DWG\MSTERS\WATERL
 Drawing Date: May 28, 2014
 Drawing Scale: 1" = 100'
 Project No.: 0145-0420
 Drawing File: A2.DWG
 Drawn By: JSS
 Check'd. By: JSS

FAMILY TOWN
City of Eastpointe
WATER MAIN SYSTEM

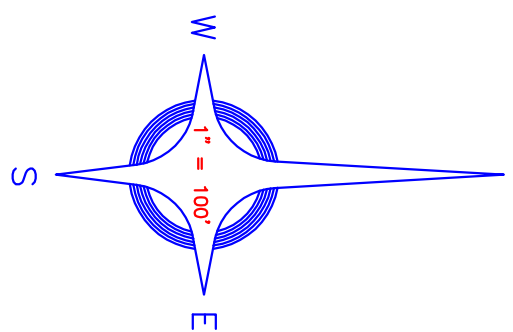
CAUTION

THIS MAP IS INTENDED FOR REFERENCE PURPOSES ONLY. ANDERSON, ECKSTEIN AND WESTRICK, INC. AND THE CITY OF EASTPOINTE SHALL NOT BE RESPONSIBLE FOR ANY ERRORS OR OMISSIONS. ALL LIABILITY FROM ALL CLAIMS, SUITS, DEMANDS AND JUDGMENTS SHALL REMAIN WITH THE USER OF THIS INFORMATION.

© COPYRIGHT 2014, ANDERSON, ECKSTEIN AND WESTRICK, INC. AND THE CITY OF EASTPOINTE
 © COPYRIGHT 2014, WESTRICK, INC. AND THE CITY OF EASTPOINTE, MICHIGAN

SHEET NUMBER
A2

NORTH



SEE MAP B3

TOEPPER RD.

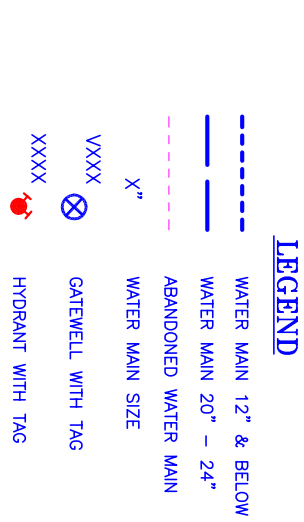


SEE MAP A2

SEE MAP A4


CITY OF DETROIT

REX



ANDERSON, ECKSTEIN AND WESTRICK, INC.
Civil Engineers • Surveyors • Architects
6151 Schaeffer Road, Steady Technology Building 4815
Plymouth Township, Michigan 48178
Phone: 248-778-1234

PLANT DATE: AUGUST 14, 2014	DRAWING DATE: MAY 28, 2014
PLANT SCALE: 1" = 100'	DRAWING SCALE: 1" = 100'
ATTACH SHEET: SCALE COLOR	PROJECT NO.: 0145-0430
ATTACH SHEET: SCALE COLOR	DRAWING FILE: A3.DWG
ATTACH SHEET: SCALE COLOR	DRAWN BY: JCS
ATTACH SHEET: SCALE COLOR	CHECKED BY: JCS



City of Eastpointe
WATER MAIN SYSTEM

CAUTION

THIS MAP IS INTENDED FOR REFERENCE PURPOSES ONLY. ANDERSON, ECKSTEIN AND WESTRICK, INC. AND THE CITY OF EASTPOINTE DO NOT GUARANTEE THE ACCURACY OF THIS INFORMATION AND DISCLAIM ALL LIABILITY FROM ALL CLAIMS, SUITS, DAMAGES AND JOUDICEMENTS ARISING FROM THE USE OF THIS INFORMATION.

© COPYRIGHT 2014 ANDERSON, ECKSTEIN AND WESTRICK, INC.
© COPYRIGHT 2014, THE CITY OF EASTPOINTE, MICHIGAN

ALL RIGHTS RESERVED

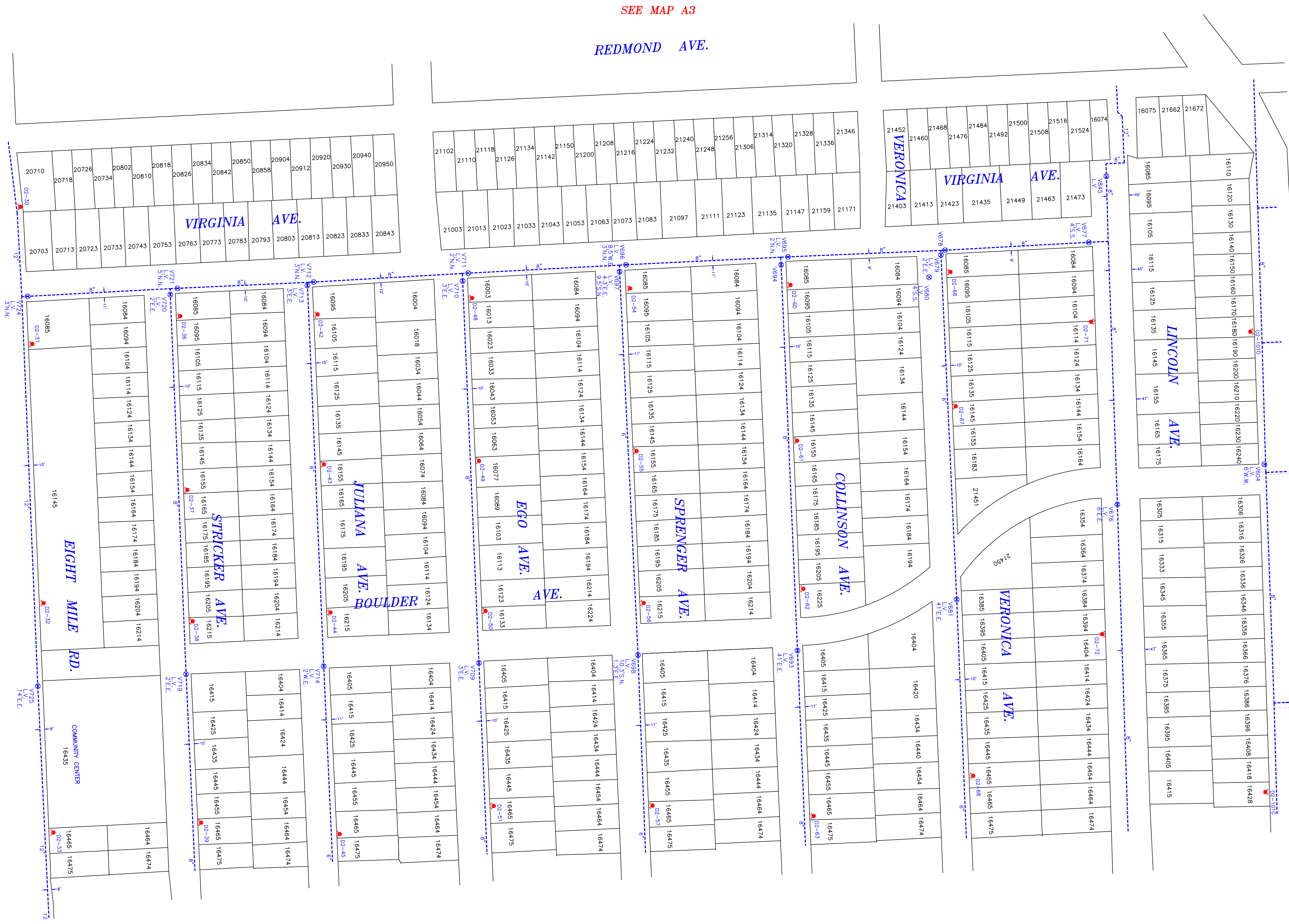
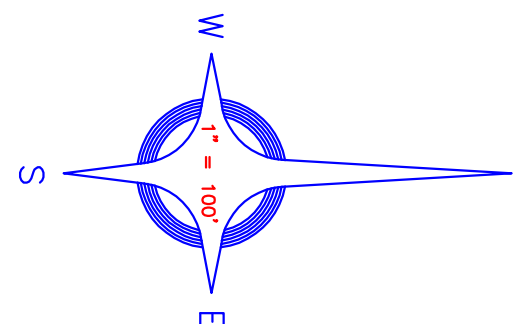
SHEET NUMBER
A3

SEE MAP B3

SEE MAP B4

TOEPPER RD.

NORTH

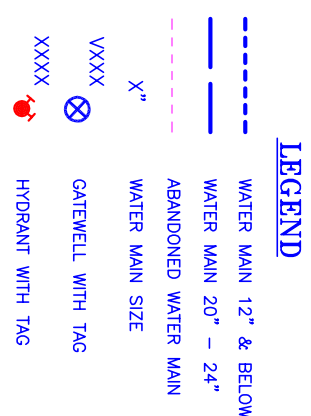


SEE MAP A3

REDMOND AVE.

SEE MAP A5

CITY OF DETROIT



ANDERSON, ECKSTEIN AND WESTRICK, INC.
 Civil Engineers, Surveyors & Architects
 5120 Woodward Ave., Suite 200, Detroit, MI 48202
 Phone: (313) 963-2800 Fax: (313) 963-2801
 www.aewi.com

PROJECT NO.: 0145-0430
 DRAWING FILE: A4.DWG
 CHK'D. BY: JCS
 DATE: MAY 28, 2014

PLOT DATE: AUGUST 14, 2014
 PLOT SCALE: 1" = 100'
 PLOT COLOR: GREEN
 ATTACH FILE: (DWG, WASTERS, PARCEL, MAPS)



City of Eastpointe WATER MAIN SYSTEM

CAUTION

THIS MAP IS INTENDED FOR REFERENCE PURPOSES ONLY. ANDERSON, ECKSTEIN AND WESTRICK, INC. AND THE CITY OF EASTPOINTE DO NOT WARRANT THE ACCURACY OF THE INFORMATION OR DISCLOSED HEREON. THE USER OF THIS INFORMATION ASSUMES ALL LIABILITY FOR ANY DAMAGE OR INJURY ARISING FROM THE USE OF THIS INFORMATION.

© COPYRIGHT 2014, ANDERSON, ECKSTEIN AND WESTRICK, INC. © COPYRIGHT 2014, THE CITY OF EASTPOINTE, MICHIGAN

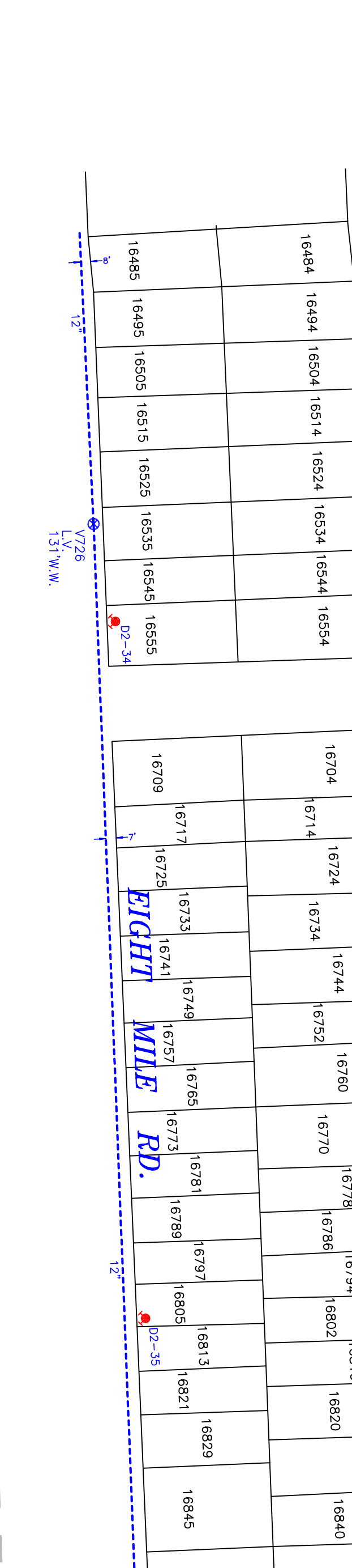
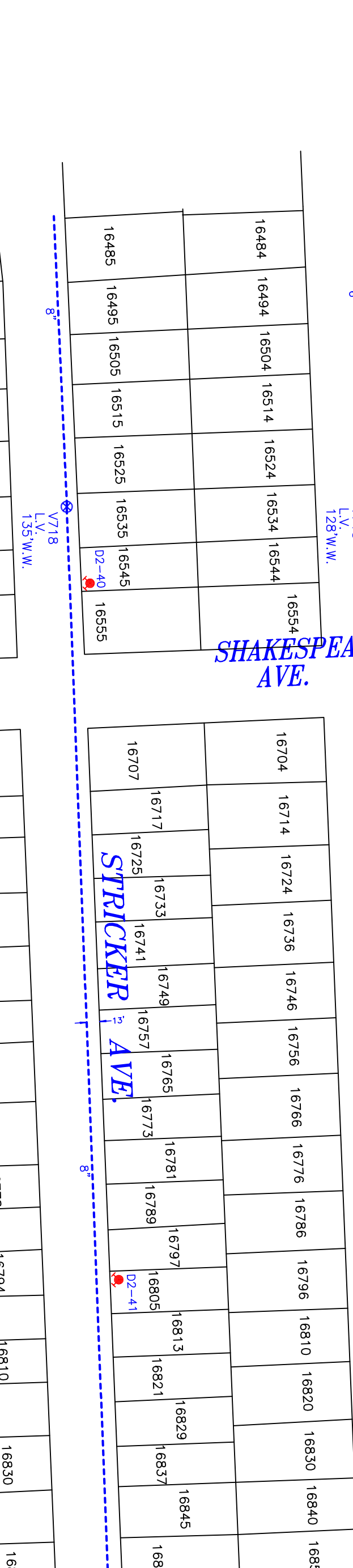
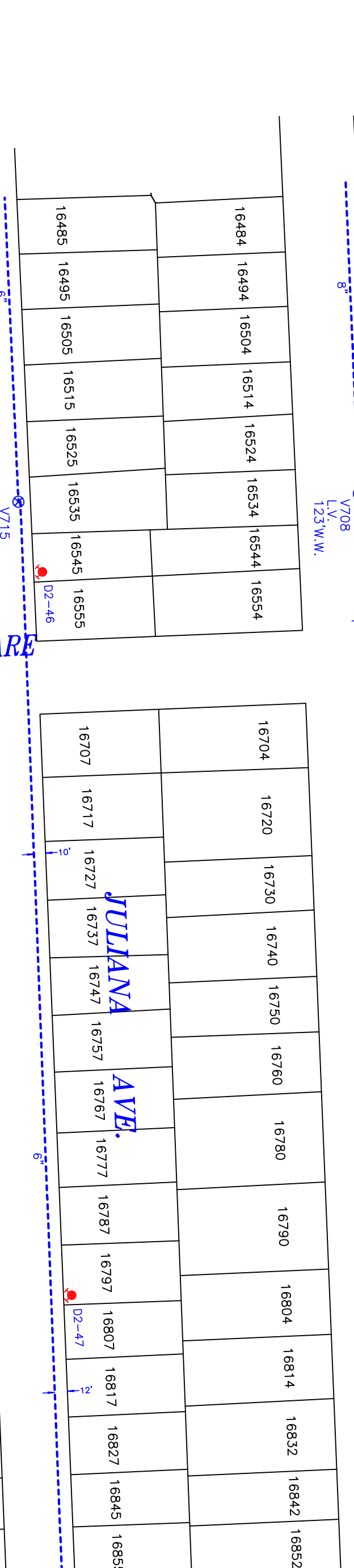
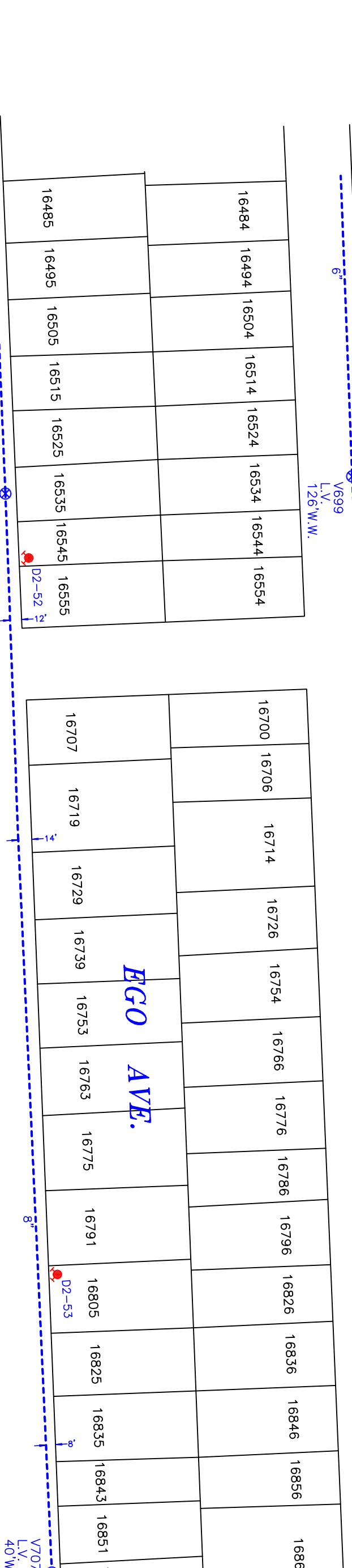
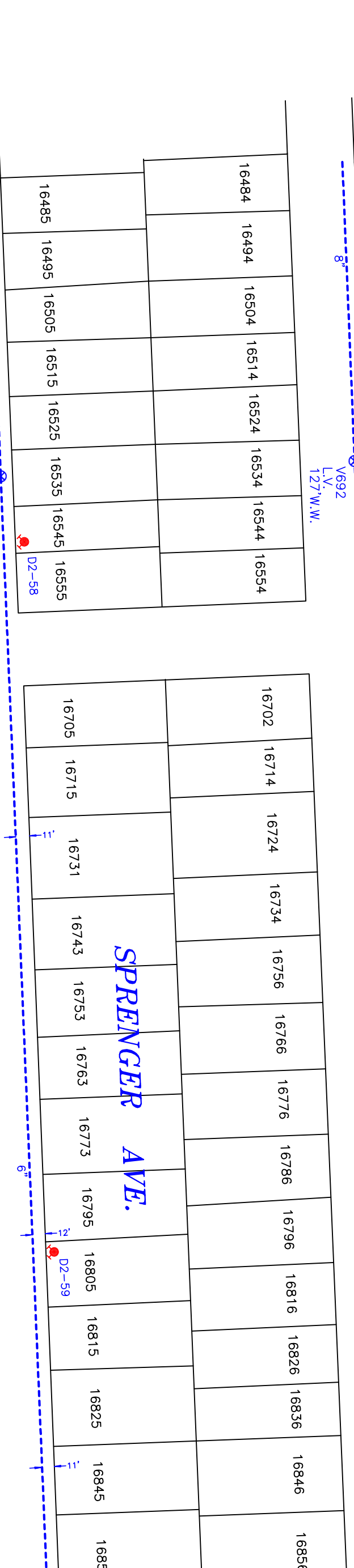
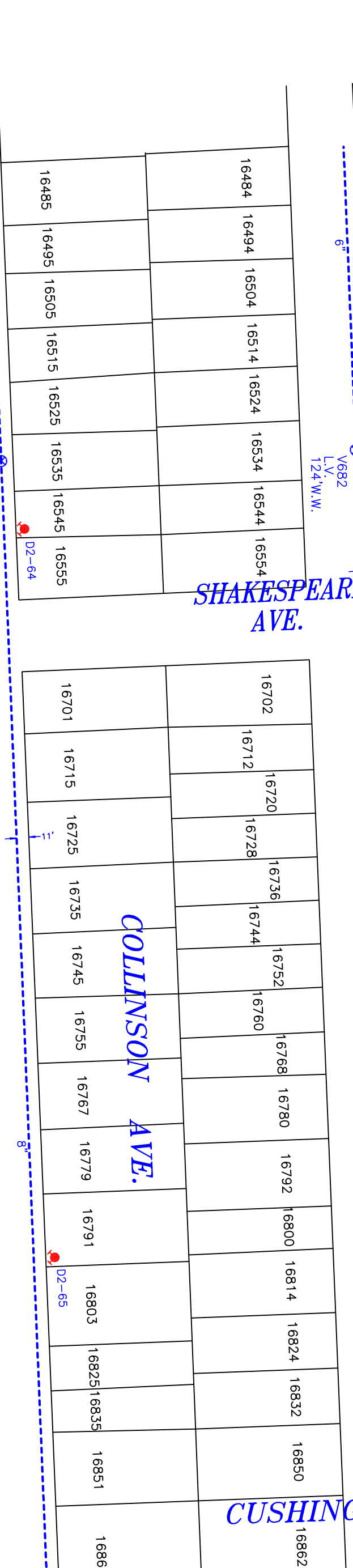
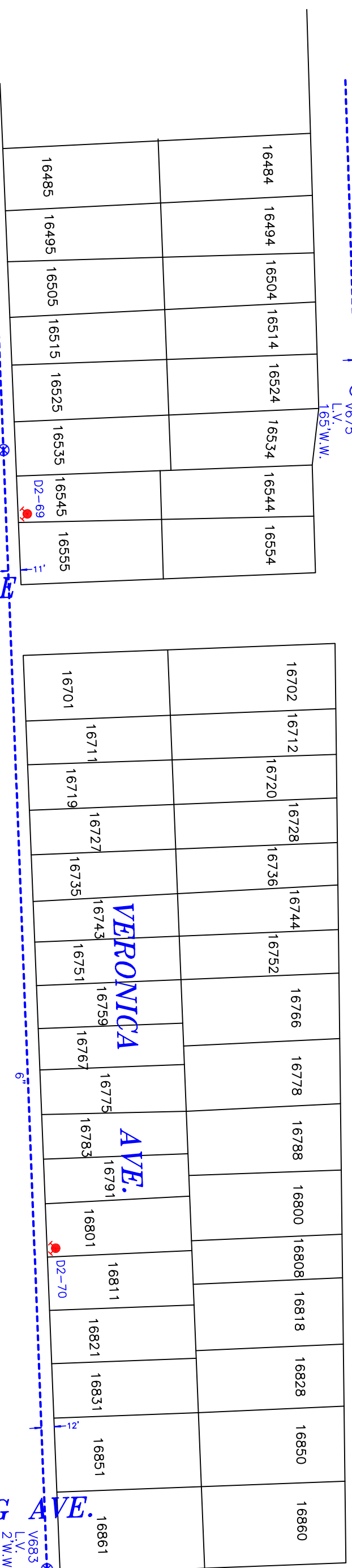
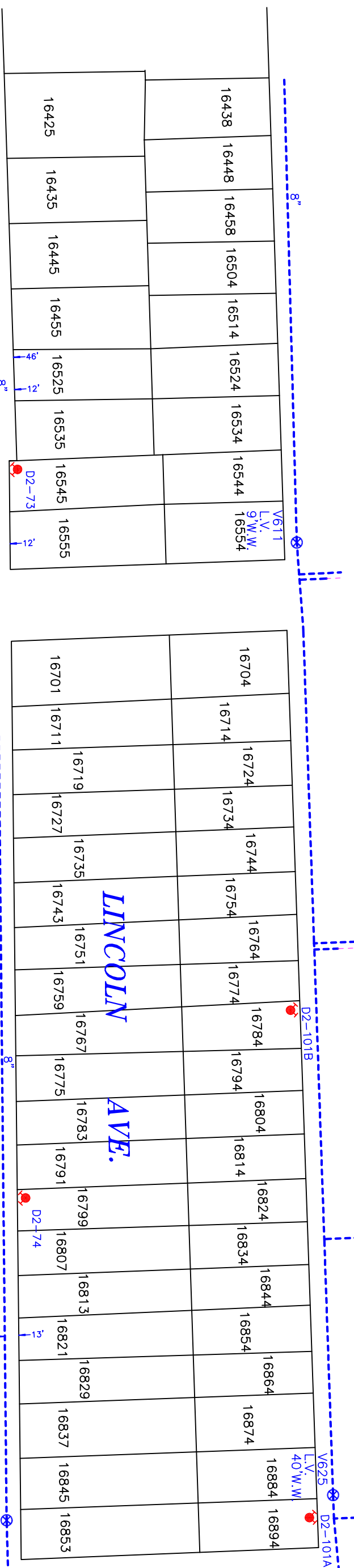
*ALL RIGHTS RESERVED

SHEET NUMBER **A4**

SEE MAP B6
TOEPPER RD. PIPER

REIN

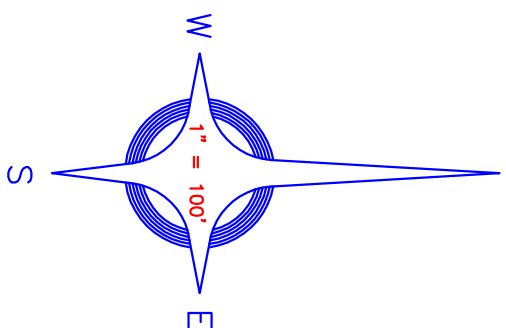
CUSHING



SHAKESPEARE

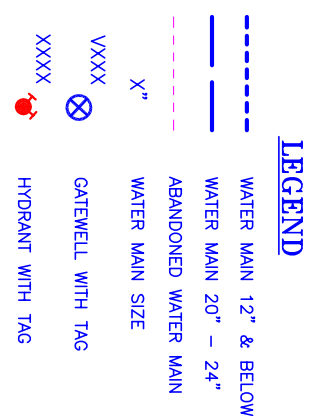
CITY OF DETROIT

NORTH



SEE MAP A4

SEE MAP A6



ANDERSON, ECKSTEIN
 AND WESTRICK, INC.
 Civil Engineers • Surveyors • Architects
 5181 Woodward Road, Suite 1000, Warren, Michigan 48093
 Phone: 586.251.1500 Fax: 586.251.1501

PROJECT NO.: 0145-0430
 DRAWING FILE: A5.DWG
 CHK'D BY: JCS
 DATE: AUGUST 14, 2014
 DRAWING DATE: MAY 28, 2014
 DRAWING SCALE: 1" = 100'
 PROJECT NO.: 0145-0430
 DRAWING FILE: A5.DWG
 CHK'D BY: JCS
 DATE: AUGUST 14, 2014
 DRAWING DATE: MAY 28, 2014
 DRAWING SCALE: 1" = 100'

FAMILY TOWN
 City of Eastpointe
 WATER MAIN SYSTEM

CAUTION
 THIS MAP IS INTENDED FOR REFERENCE PURPOSES ONLY.
 ANDERSON, ECKSTEIN AND WESTRICK, INC. AND THE CITY OF EASTPOINTE
 DO NOT GUARANTEE THE ACCURACY OF THIS INFORMATION AND DISCLAIM
 LIABILITY FOR ANY DAMAGES, INCLUDING REASONABLE ATTORNEY'S FEES,
 ARISING FROM THE USE OF THIS INFORMATION.

© COPYRIGHT 2014, ANDERSON, ECKSTEIN AND WESTRICK, INC. •
 © COPYRIGHT 2014, THE CITY OF EASTPOINTE, MICHIGAN

SHEET NUMBER
 A5

*ALL RIGHTS RESERVED

CUSHING

DONALD


RAUSCH

DAVID

SEE MAP B6
TOEPPER RD.

LAMB-RECHT

TUSCANY AVE.



SEE MAP A5

CUSHING AVE.

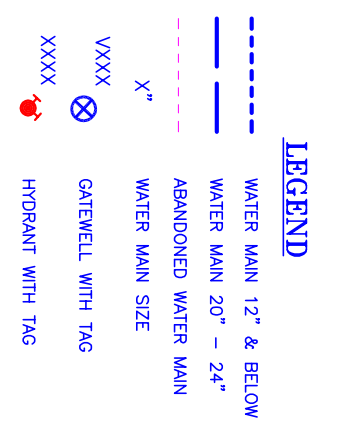


SEE MAP A7

CITY OF DETROIT

City of Eastpointe


WATER MAIN SYSTEM



ANDERSON, ECKSTEIN AND WESTRICK, INC. Civil Engineers, Surveyors & Architects. Drawing title: WATER MAIN SYSTEM. Date: MAY 28, 2014.

FAMILY TOWN City of Eastpointe WATER MAIN SYSTEM. Includes logo and project details.

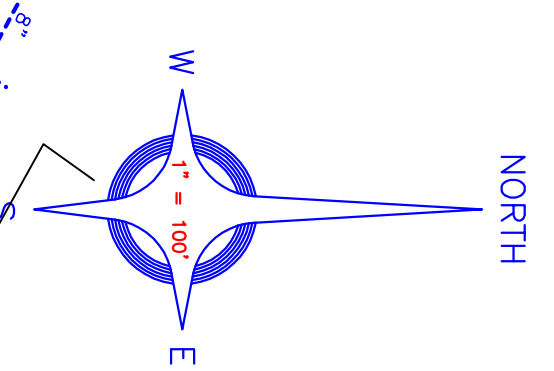
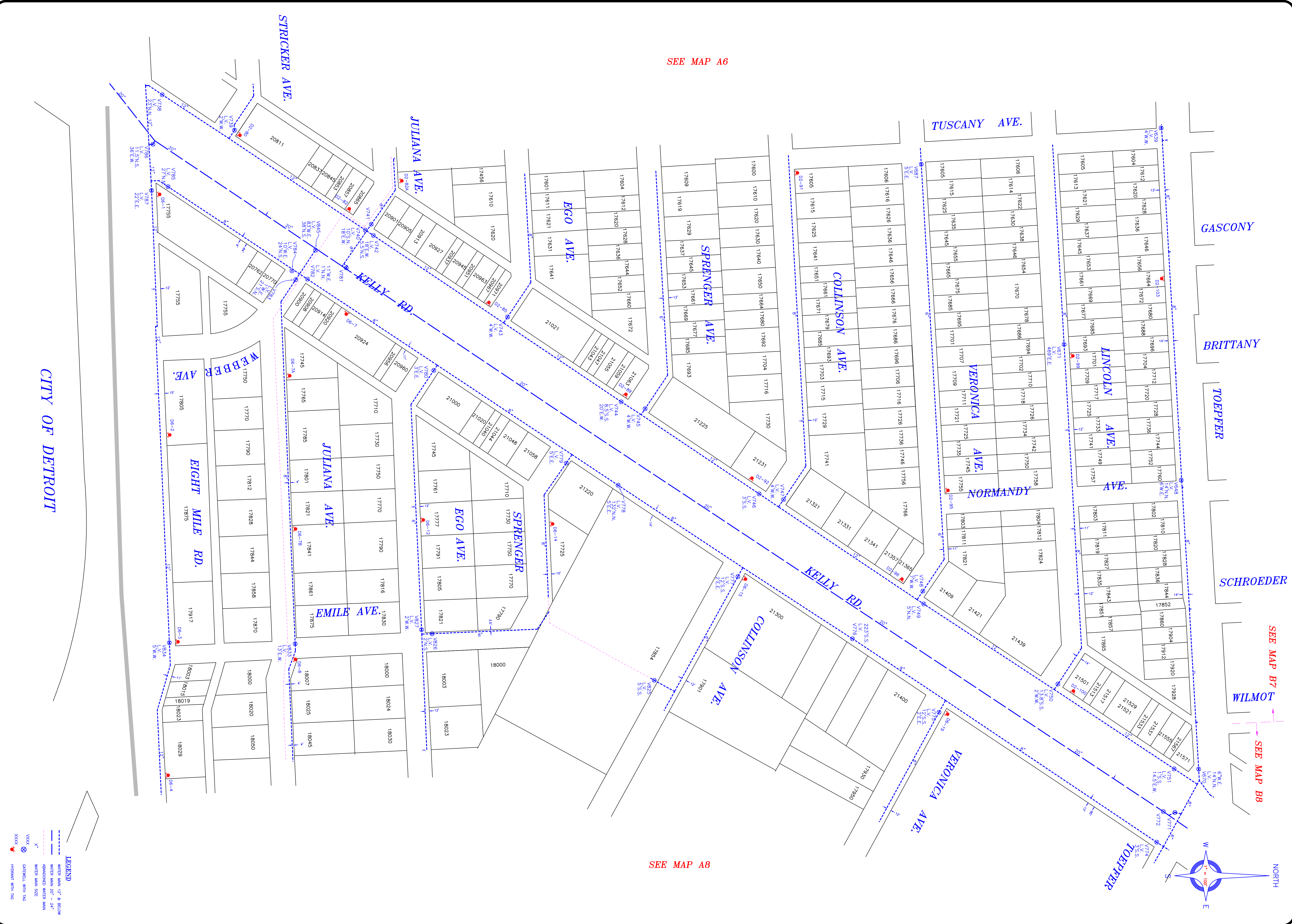
CAUTION. THIS MAP IS INTENDED FOR REFERENCE PURPOSES ONLY. SHEET NUMBER A6. ALL RIGHTS RESERVED.


ANDERSON, ECKSTEIN AND WESTRICK, INC.
 Civil Engineers • Surveyors • Architects
 51000 Riverchase Blvd., Suite 1000, Birmingham, AL 35242
 Phone: 205-988-1100 Fax: 205-988-2900

PLOT DATE: AUGUST 14, 2014
 PLOT SCALE: 1" = 100'
 PLOT CONING: 0100
 ATTEN: OS 100 SCALE COLOR: DRAWING NO.: 0145-0430
 K:\OS\AS\POINT\DWG\WATER MAIN.DWG DRAWING FILE: A7.DWG
 OS 100 SCALE COLOR: DRAWING NO.: 0145-0430
 ATTEN: OS 100 SCALE COLOR: DRAWING NO.: 0145-0430
 K:\OS\AS\POINT\DWG\WATER MAIN.DWG DRAWING FILE: A7.DWG


A FAMILY TOWN
City of Eastpointe
WATER MAIN SYSTEM

CAUTION
 THIS MAP IS INTENDED FOR REFERENCE PURPOSES ONLY. ANDERSON, ECKSTEIN AND WESTRICK, INC. AND THE CITY OF EASTPOINTE, ALIABLY FROM ALL CLAIMS, SUITS, DEMANDS AND JUDGMENTS ARISING FROM THE USE OF THIS INFORMATION.
 © COPYRIGHT 2014, ANDERSON, ECKSTEIN AND WESTRICK, INC. • EASTPOINTE, MICHIGAN
 SHEET NUMBER **A7**
 *ALL RIGHTS RESERVED



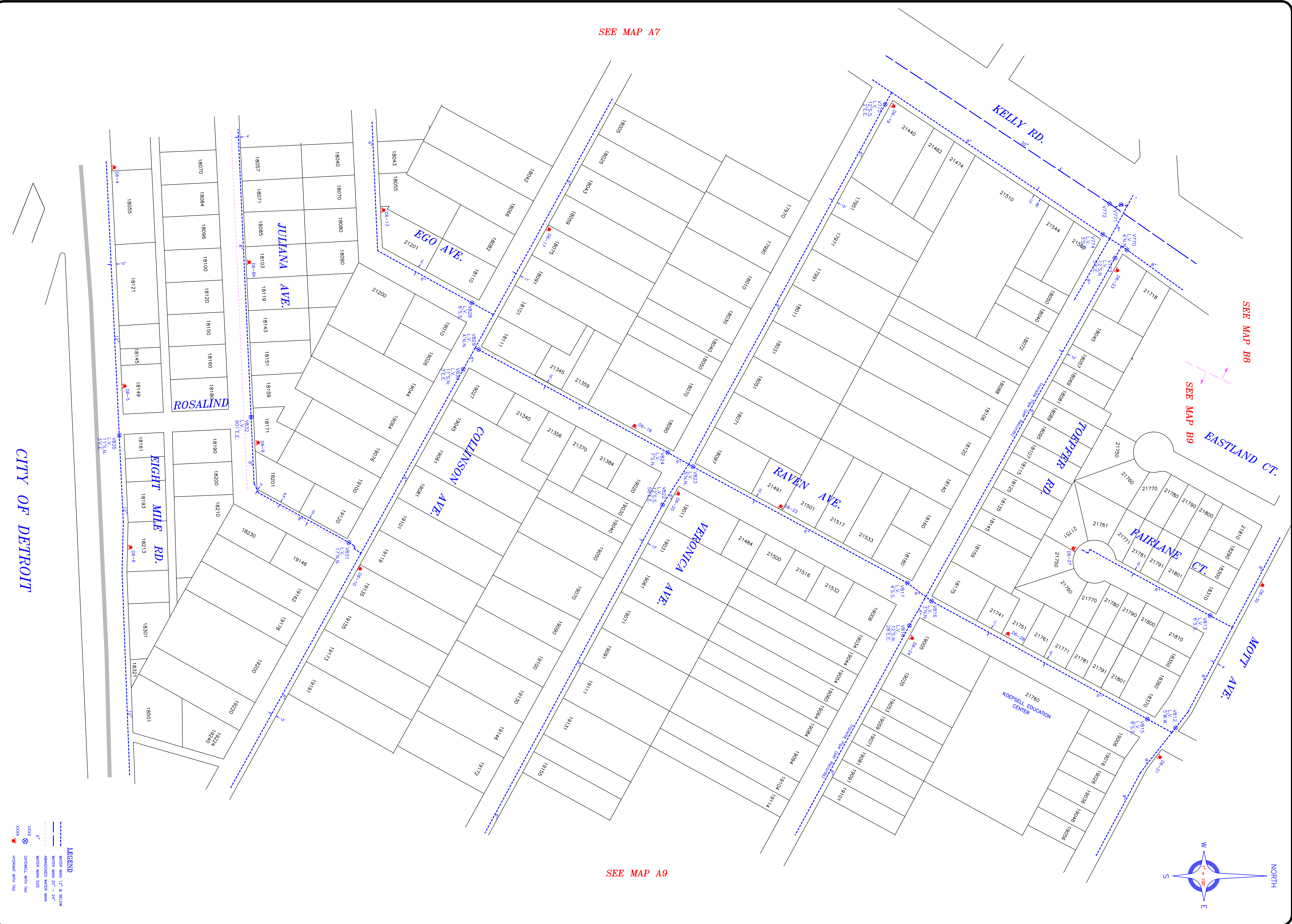
PROJECT DATE: AUGUST 14, 2014
 PROJECT SCALE: 1" = 100'
 DRAWING SCALE: 1" = 100'
 PROJECT NO.: 0145-04-20
 DRAWING FILE: A8.005
 CHECKED BY: JCS
 DESIGNED BY: JCS

ANDERSON, ECKSTEIN AND WESTRICK, INC.
 Civil Engineers • Surveyors • Architects
 5101 Sibley Road, Suite 1000, Ann Arbor, MI 48106
 (734) 769-1100

DRAWING DATE: MAY 28, 2014
 DRAWING SCALE: 1" = 100'
 PROJECT NO.: 0145-04-20
 DRAWING FILE: A8.005
 CHECKED BY: JCS
 DESIGNED BY: JCS

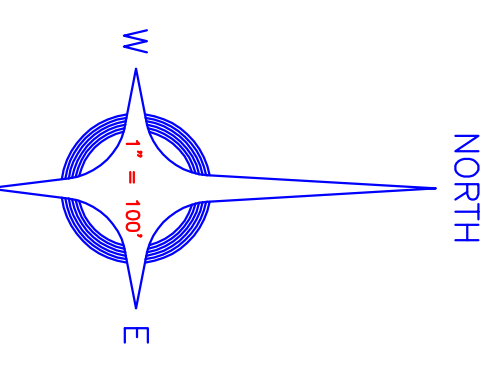
FAMILY TOWN
 City of Eastpointe
 WATER MAIN SYSTEM

CAUTION
 THIS MAP IS INTENDED FOR REFERENCE PURPOSES ONLY.
 ANDERSON, ECKSTEIN AND WESTRICK, INC. AND THE CITY OF EASTPOINTE
 DO NOT GUARANTEE THE ACCURACY OF THIS INFORMATION AND DISCLAIM
 ANY LIABILITY FOR THE USE OF THIS INFORMATION.
 COPYRIGHT 2014, ANDERSON, ECKSTEIN AND WESTRICK, INC. •
 EASTPOINTE, MICHIGAN
 SHEET NUMBER
A8
 *ALL RIGHTS RESERVED

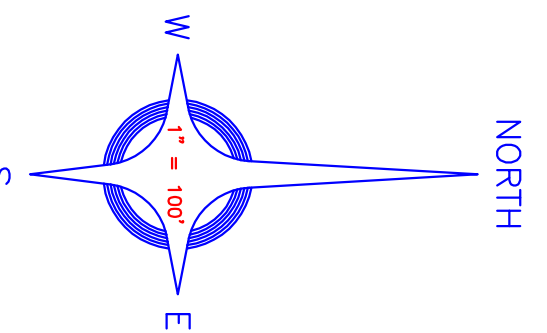
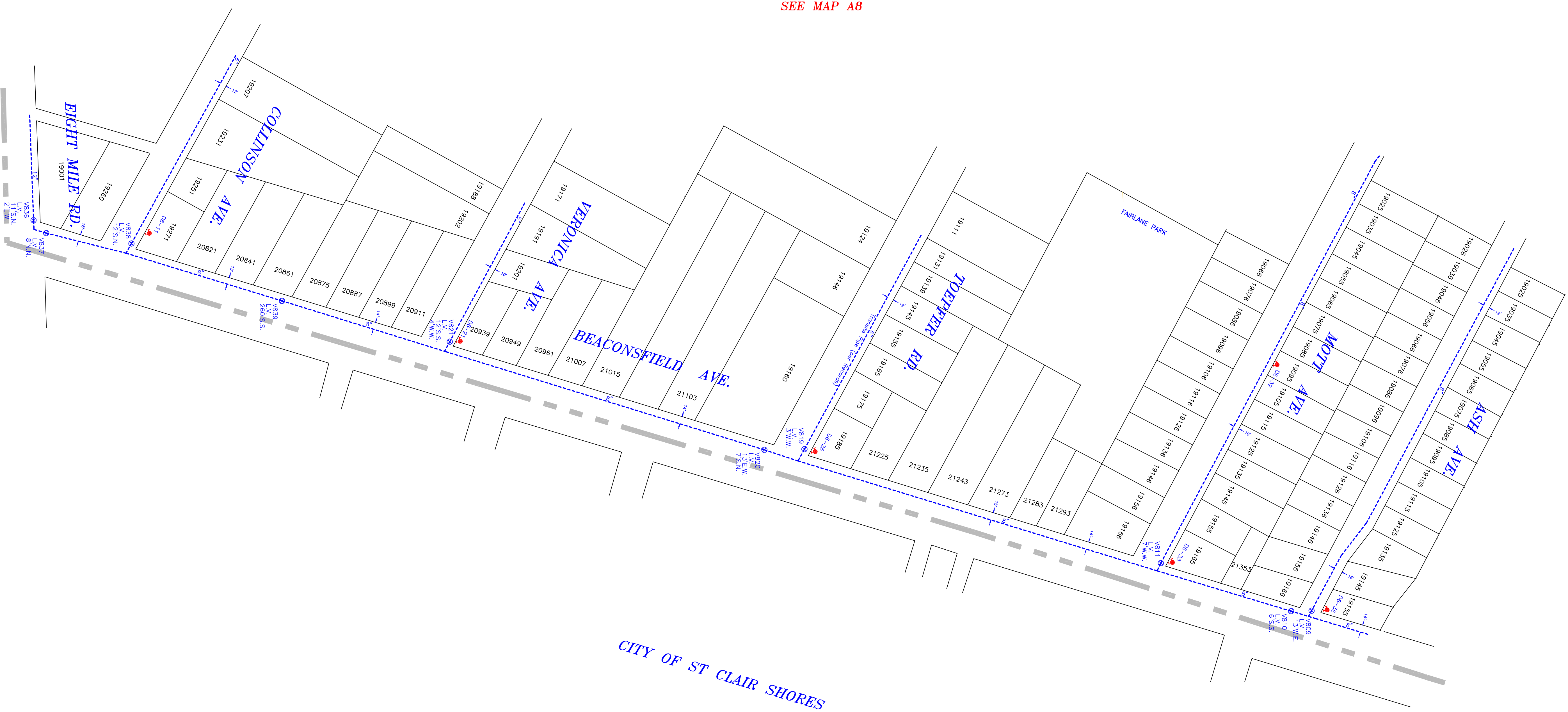


CITY OF DETROIT

- LEGEND**
- WATER MAIN 12" & BELOW
 - WATER MAIN 20" - 24"
 - ADVANCED WATER MAIN
 - WATER MAIN SIZE
 - XXX VALVE
 - XXX HYDRANT WITH TAG



SEE MAP B10



LEGEND

-----	WATER MAIN 12" & BELOW
-----	WATER MAIN 20" - 24"
-----	ABANDONED WATER MAIN
x	WATER MAIN SIZE
xxxx	CONCRETE WITH TAG
xxxx	HYDRANT WITH TAG

SEE MAP A8

CITY OF DETROIT

CITY OF ST CLAIR SHORES

**ANDERSON, ECKSTEIN
AND WESTRICK, INC.**
Civil Engineers • Surveyors • Architects
5101 Woodward Avenue, Suite 200
Detroit, Michigan 48202
Phone: (313) 963-2200
Fax: (313) 963-2201
www.aewi.com

PILOT DATE:	AUGUST 14, 2014	DRAWING DATE:	MAY 28, 2014
PILOT SCALE:	1" = 100'	DRAWING SCALE:	1" = 100'
PILOT CONFIG:		PROJECT NO.:	0145-0420
PILOT CGS 100 SCALE COLOR:		DRAWING FILE:	A9.DWG
ATTACHMENT (S) (DWG) (MSTERS) (PARCEL):		CHECKED BY:	JCS
		SEEN BY:	SEB



City of Eastpointe
WATER MAIN SYSTEM

CAUTION

THIS MAP IS INTENDED FOR REFERENCE PURPOSES ONLY. ANDERSON, ECKSTEIN AND WESTRICK, INC. AND THE CITY OF EASTPOINTE DO NOT WARRANT THE ACCURACY OF THIS INFORMATION AND DISCLAIM LIABILITY FROM THE USE OF THIS INFORMATION.

© COPYRIGHT 2014, ANDERSON, ECKSTEIN AND WESTRICK, INC., EASTPOINTE, MICHIGAN

*ALL RIGHTS RESERVED

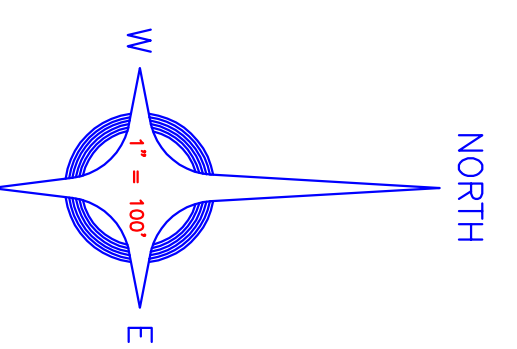
SHEET NUMBER
A9

SEE MAP C1

SEE MAP C2

SEE MAP C2

SEE MAP C3



SEE MAP B2

SEE MAP B3

SEE MAP A1

SEE MAP A2



ANDERSON, ECKSTEIN AND WESTRICK, INC.
Civil Engineers • Surveyors • Architects
51201 Southland Drive, Suite 1000, Eastpointe, Michigan 48015
Phone: 586.463.1100 Fax: 586.463.1101

PLT DATE: AUGUST 14, 2014	DRAWING DATE: MAY 28, 2014
PLT SCALE: 1" = 100'	DRAWING SCALE: 1" = 100'
PLT COORDS: 16N 10E	PROJECT NO.: 0145-0420
ATTACH SHEET: 16N 10E SCALE COLOR	DRAWING FILE: B2.DWG
FILE: \\SERVER\DRAWING\MASTERS\PROJECT\16N 10E\B2.DWG	DRAWN BY: JCS
	CHECKED BY: SEB



City of Eastpointe WATER MAIN SYSTEM

CAUTION

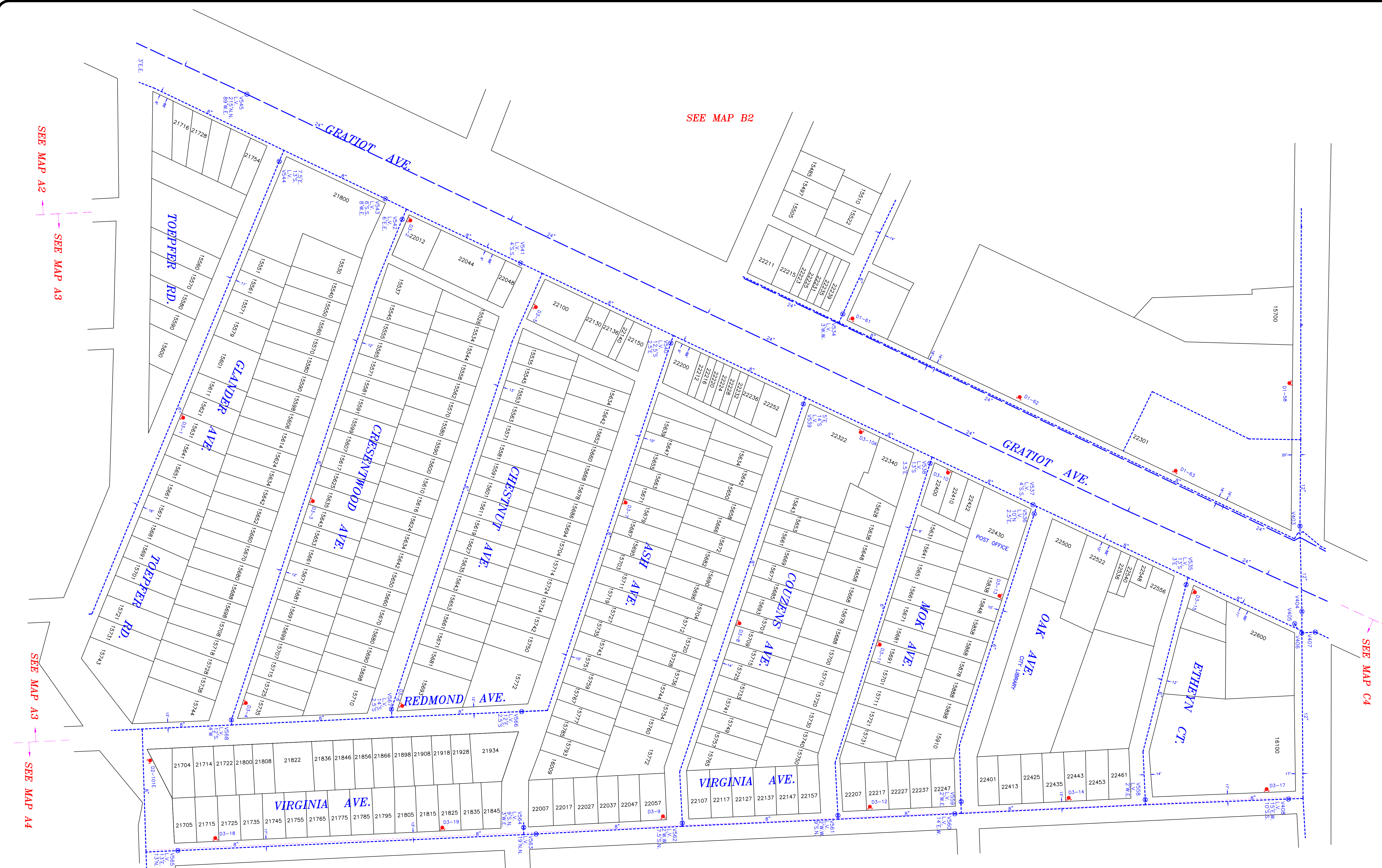
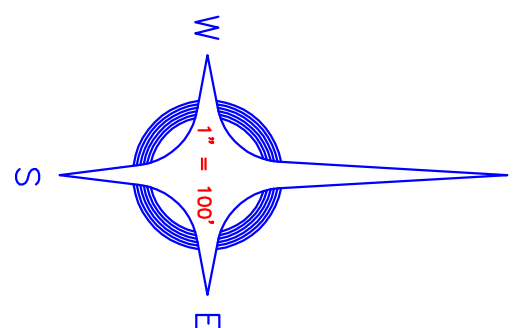
THIS MAP IS INTENDED FOR REFERENCE PURPOSES ONLY. ANDERSON, ECKSTEIN AND WESTRICK, INC. AND THE CITY OF EASTPOINTE DO NOT GUARANTEE THE ACCURACY OF THIS INFORMATION AND DISCLAIM LIABILITY FROM THE USE OF THIS INFORMATION.

© COPYRIGHT 2014, ANDERSON, ECKSTEIN AND WESTRICK, INC. • © COPYRIGHT 2014, THE CITY OF EASTPOINTE, MICHIGAN

*ALL RIGHTS RESERVED

SHEET NUMBER **B2**

NORTH



SEE MAP C3

SEE MAP C4

SEE MAP B2

SEE MAP B4

SEE MAP A2

SEE MAP A3

SEE MAP A3

SEE MAP A4



ANDERSON, ECKSTEIN AND WESTRICK, INC.
Civil Engineers • Surveyors • Architects
4101 DeWitt Road, Shelby Township, Michigan 48154
Phone 988-792-1234 Fax 988-794-0700

PLAT DATE: AUGUST 14, 2014	DRAWING DATE: MAY 28, 2014
PLAT SCALE: 1" = 100'	DRAWING SCALE: 1" = 100'
PLAT COUNTY: SCALE COLOR	PROJECT NO.: 0148-0430
ATTACH SHEET: K:\08\ESTPOINTE\DWG\MASTERS\WATER	DRAWING FILE: B3.DWG
	DRAWN BY: J.S.
	CHECKED BY: J.S.

FAMILY TOWN
City of Eastpointe
WATER MAIN SYSTEM

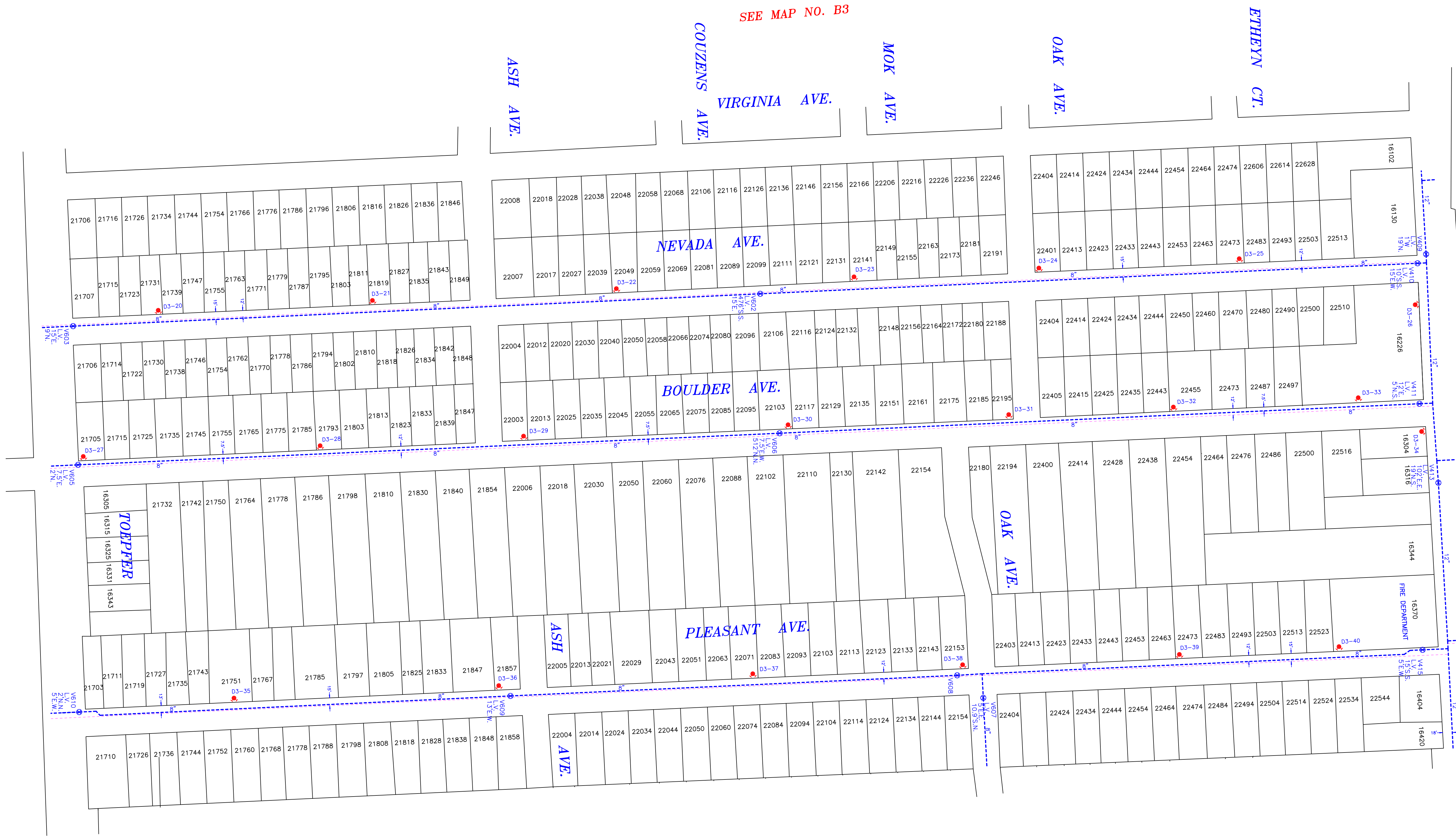
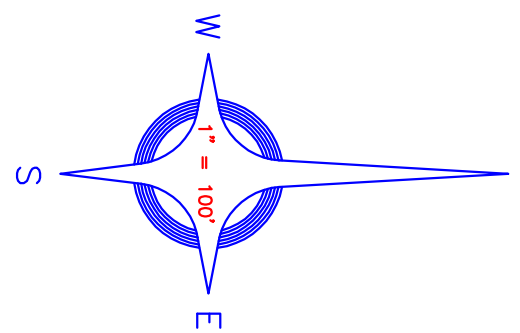
CAUTION
THIS MAP IS INTENDED FOR REFERENCE PURPOSES ONLY. THE CITY OF EASTPOINTE DOES NOT GUARANTEE THE ACCURACY OF THIS INFORMATION AND DISCLAIMS ALL LIABILITY FROM ALL CLAIMS, SUITS, DAMAGES AND JUDGMENTS ARISING FROM THE USE OF THIS INFORMATION.

© COPYRIGHT 2014, ANDERSON, ECKSTEIN AND WESTRICK, INC.
© COPYRIGHT 2014, THE CITY OF EASTPOINTE, MICHIGAN

ALL RIGHTS RESERVED

SHEET NUMBER
B3

NORTH



SEE MAP NO. B3

SEE MAP NO. C4

SEE MAP NO. B5

SEE MAP NO. A4

- LEGEND**
- WATER MAIN 12" & BELOW
 - WATER MAIN 20" - 24"
 - ABANDONED WATER MAIN
 - WATER MAIN SIZE
 - XXXX CONTINUED WITH TAG
 - XXXXX HORIZONTAL WITH TAG

ANDERSON, ECKSTEIN AND WESTRICK, INC.
Civil Engineers - Surveyors - Architects
 41501 Sheldahl Road, Steady Technology Building 4615
 Rosemead, CA 91768-1234 Fax: 626-282-8700

PLAT DATE: AUGUST 14, 2014
 DRAWING DATE: MAY 28, 2014
 PLAT SCALE: 1" = 100'
 DRAWING SCALE: 1" = 100'
 PROJECT NO.: 0145-0430
 DRAWING FILE: B4.DWG
 DRAWN BY: JSS
 CHECKED BY: JSS

FAMILY TOWN
City of Eastpointe
WATER MAIN SYSTEM

CAUTION

THIS MAP IS INTENDED FOR REFERENCE PURPOSES ONLY. THE CITY OF EASTPOINTE DOES NOT GUARANTEE THE ACCURACY OF THIS INFORMATION AND DISCLAIMS ALL LIABILITY FROM ALL CLAIMS, SUITS, DAMAGES AND JUDGMENTS ARISING FROM THE USE OF THIS INFORMATION.

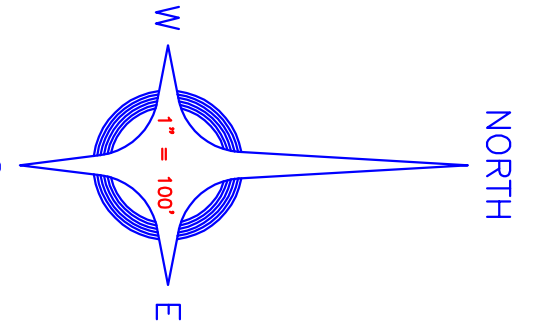
© COPYRIGHT 2014, ANDERSON, ECKSTEIN AND WESTRICK, INC.
 © COPYRIGHT 2014, THE CITY OF EASTPOINTE, MICHIGAN

ALL RIGHTS RESERVED

SHEET NUMBER
B4

SEE MAP NO. C6

NINE MILE RD.



SEE MAP NO. B5

CUSHING AVE.




SEE MAP NO. B7

SEE MAP NO. A6

- LEGEND**
- WATER MAIN 12" & BELOW
 - WATER MAIN 30" - 36"
 - AMENDED WATER MAIN
 - WATER MAIN SIZE
 - WATER MAIN SIZE
 - GATEWELL WITH TAG
 - HORIZONTAL WITH TAG

ANDERSON, ECKSTEIN AND WESTRICK, INC.
 Civil Engineers • Surveyors • Architects
 3101 Stadium Blvd, Ste 100, Farmington Hills, Michigan 48334
 Phone: 248-850-1000

PLAT DATE: AUGUST 14, 2014	DRAWING DATE: MAY 28, 2014
PLAT SCALE: 1" = 100'	DRAWING SCALE: 1" = 100'
ATTACH REF: 0145-0430	DRAWING FILE: B6.DWG
PROJECT NO.: 0145-0430	DRAWING NO.: 0145-0430
DATE: 05/28/2014	DATE: 05/28/2014
DESIGNER: JDS	CHECKER: JDS
DRAWN BY: JDS	DATE: 05/28/2014



City of Eastpointe
WATER MAIN SYSTEM

CAUTION
 THIS MAP IS INTENDED FOR REFERENCE PURPOSES ONLY. ANDERSON, ECKSTEIN AND WESTRICK, INC. AND THE CITY OF EASTPOINTE DO NOT GUARANTEE THE ACCURACY OF THIS INFORMATION AND DISCLAIM ANY LIABILITY FOR THE USE OF THIS INFORMATION.
 © COPYRIGHT 2014, ANDERSON, ECKSTEIN AND WESTRICK, INC. • © COPYRIGHT 2014, THE CITY OF EASTPOINTE, MICHIGAN •
 SHEET NUMBER **B6**
 ALL RIGHTS RESERVED

ANDERSON, ECKSTEIN AND WESTRICK, INC.
 Civil Engineers - Surveyors - Architects
 4301 Schaefer Road, Sibley Township, Michigan 48154
 Phone: 989.799.1234 Fax: 989.799.0790

PLOT DATE: AUGUST 14, 2014
 PLOT SCALE: 1" = 100'
 PLOT COORDINATE SCALE COLOR: PROJECT NO.: 0148-0430
 ATZICH REF: DRAWING FILE: B7.DWG
 K:\GIS\ASSTONTE\WORK\MASTERS\PROJECT DRAWING BR: CHG: JRB

DRAWING DATE: MAY 28, 2014
 DRAWING SCALE: 1" = 100'
 DRAWING NO.: 0148-0430
 DRAWING FILE: B7.DWG
 CHG: JRB

FAMILY TOWN

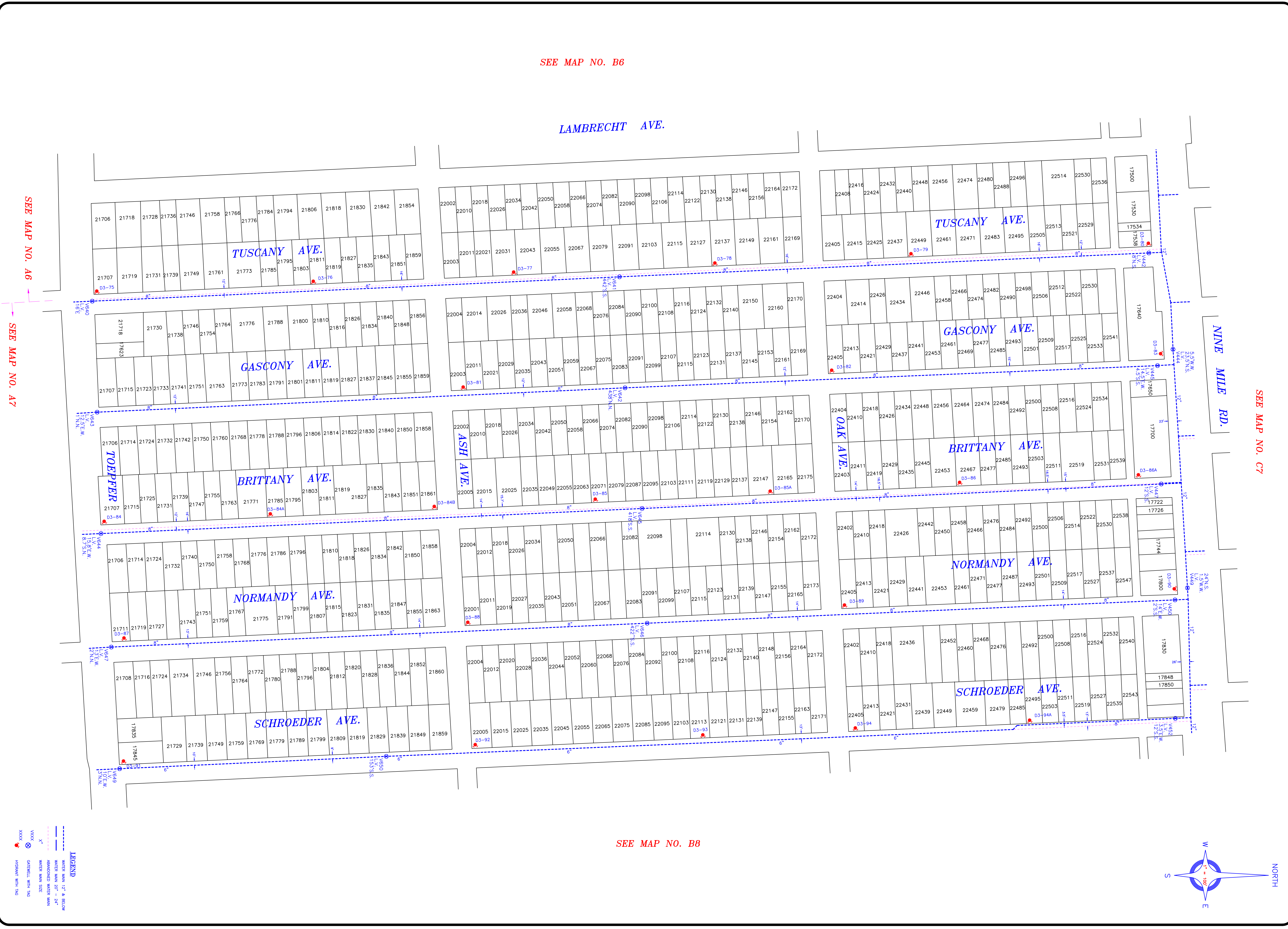
City of Eastpointe
WATER MAIN SYSTEM

CAUTION
 THIS MAP IS INTENDED FOR REFERENCE PURPOSES ONLY. ANDERSON, ECKSTEIN AND WESTRICK, INC. AND THE CITY OF EASTPOINTE DO NOT GUARANTEE THE ACCURACY OF THIS INFORMATION AND DISCLAIM ALL LIABILITY FROM ALL CLAIMS, SUITS, DAMAGES AND JOBSERVICES ARISING FROM THE USE OF THIS INFORMATION.

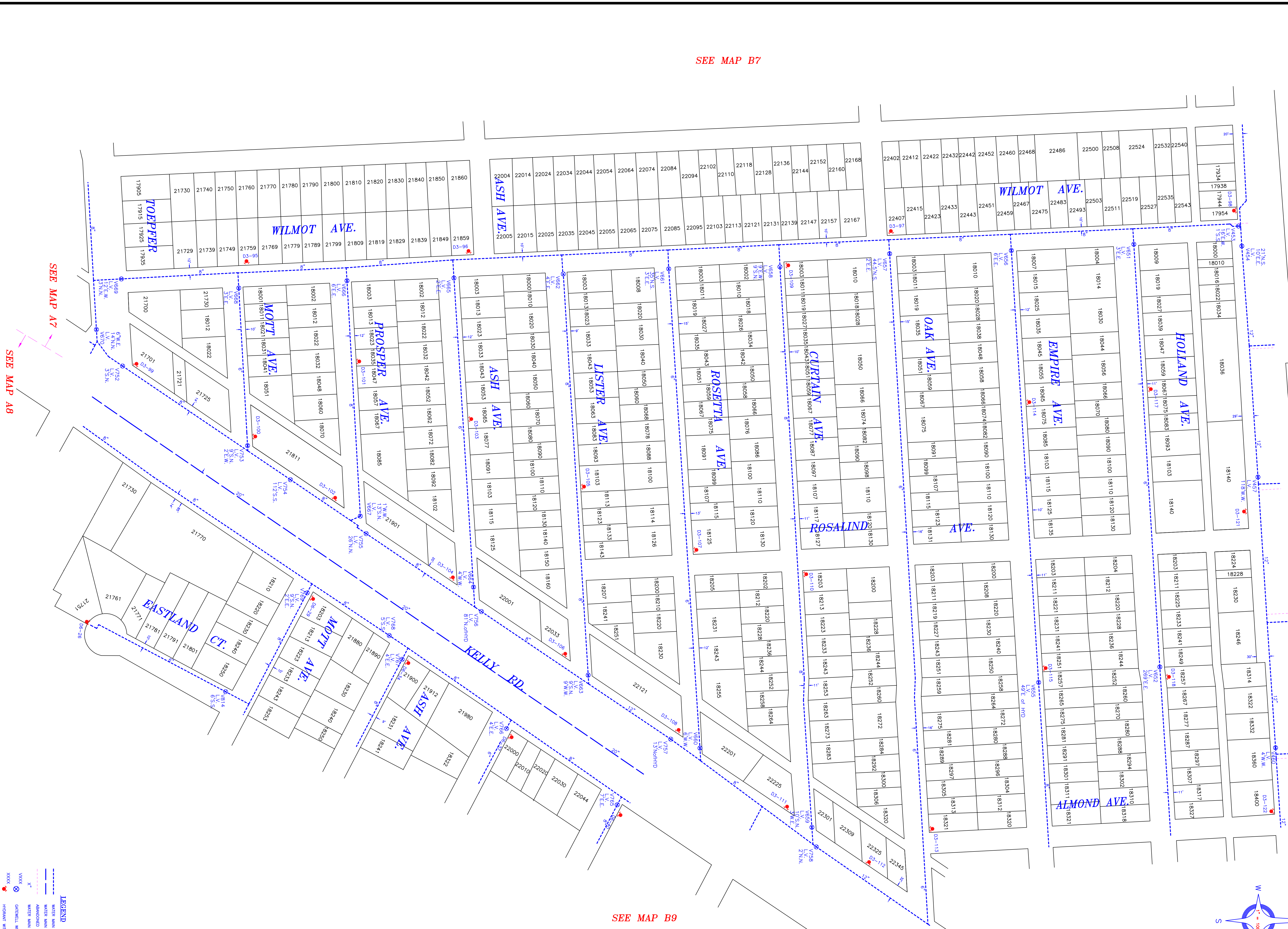
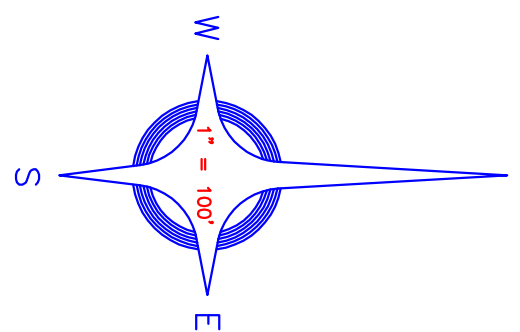
COPYRIGHT 2014, ANDERSON, ECKSTEIN AND WESTRICK, INC.
 COPYRIGHT 2014, THE CITY OF EASTPOINTE, MICHIGAN

ALL RIGHTS RESERVED

SHEET NUMBER
B7



NORTH



SEE MAP B7

SEE MAP C8

SEE MAP C9

SEE MAP B9

SEE MAP A7

SEE MAP A8

- LEGEND**
- WATER MAIN 12" & BELOW
 - WATER MAIN 30" - 34"
 - ABANDONED WATER MAIN
 - WATER MAIN SIZE
 - XXXX HIGHER WITH TAG
 - ⊗ HIGHER WITH TAG

ANDERSON, ECKSTEIN AND WESTRICK, INC.
Civil Engineers, Surveyors, Architects

PLAT DATE: AUGUST 14, 2014
DRAWING DATE: MAY 28, 2014

PLAT SCALE: 1" = 100'
DRAWING SCALE: 1" = 100'

PROJECT NO.: 0145-0430
PROJECT NAME: B8.DWG

PLANNING: JMS
DRAWING: JMS

A FAMILY TOWN

City of Eastpointe

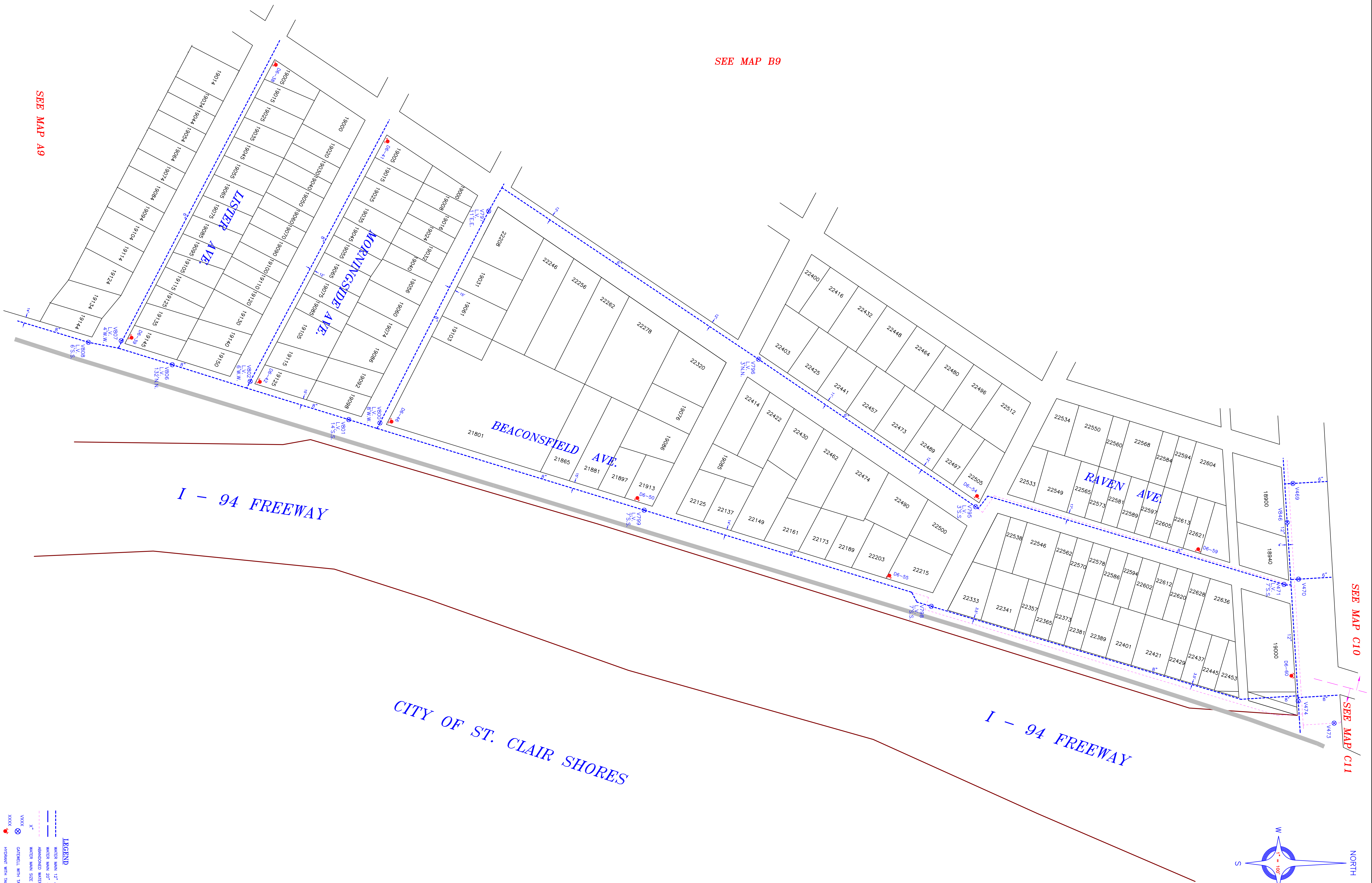
WATER MAIN SYSTEM

CAUTION

THIS MAP IS INTENDED FOR REFERENCE PURPOSES ONLY. ANDERSON, ECKSTEIN AND WESTRICK, INC. AND THE CITY OF EASTPOINTE DO NOT WARRANT THE ACCURACY OF THE INFORMATION SHOWN HEREON. THE CITY OF EASTPOINTE, MISSOURI, IS NOT RESPONSIBLE FOR ANY ERRORS OR OMISSIONS ARISING FROM THE USE OF THIS INFORMATION.

© COPYRIGHT 2014, ANDERSON, ECKSTEIN AND WESTRICK, INC. © COPYRIGHT 2014, THE CITY OF EASTPOINTE, MISSOURI. ALL RIGHTS RESERVED.

SHEET NUMBER **B8**

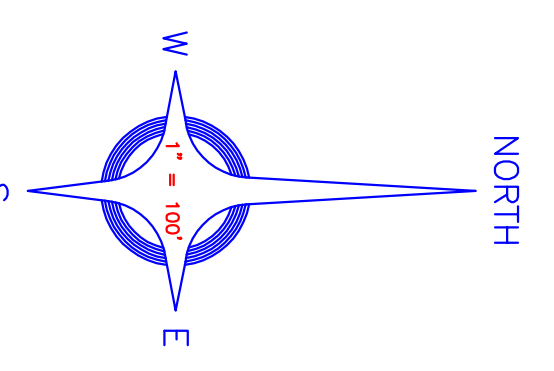


SEE MAP B9

SEE MAP A9

SEE MAP C10

SEE MAP C11



LEGEND

	WATER MAIN 12" & BELOW
	WATER MAIN 20" - 24"
	ADVANCED WATER MAIN
	WATER MAIN SIZE
	CONTROL VALVE TAG
	HYDRANT WITH TAG

ANDERSON, ECKSTEIN AND WESTRICK, INC.
Civil Engineers • Surveyors • Architects
 5301 Woodward Road, Suite 1000, Warren, Michigan 48093
 Phone: (586) 251-1100 Fax: (586) 251-1101

PILOT DATE: AUGUST 14, 2014	DRAWING DATE: MAY 28, 2014
PILOT SCALE: 1" = 100'	DRAWING SCALE: 1" = 100'
PROJECT NO.: 0145-0430	PROJECT NAME: B10-DWG
ATTACHMENT: WATER MAIN SYSTEM	DRAWN BY: CHLOE BR
	CHECKED BY: JCS

FAMILY TOWN
City of Eastpointe
WATER MAIN SYSTEM

CAUTION

THIS MAP IS INTENDED FOR REFERENCE PURPOSES ONLY. ANDERSON, ECKSTEIN AND WESTRICK, INC. AND THE CITY OF EASTPOINTE DO NOT GUARANTEE THE ACCURACY OF THIS INFORMATION AND DISCLAIM LIABILITY FROM THE USE OF THIS INFORMATION.

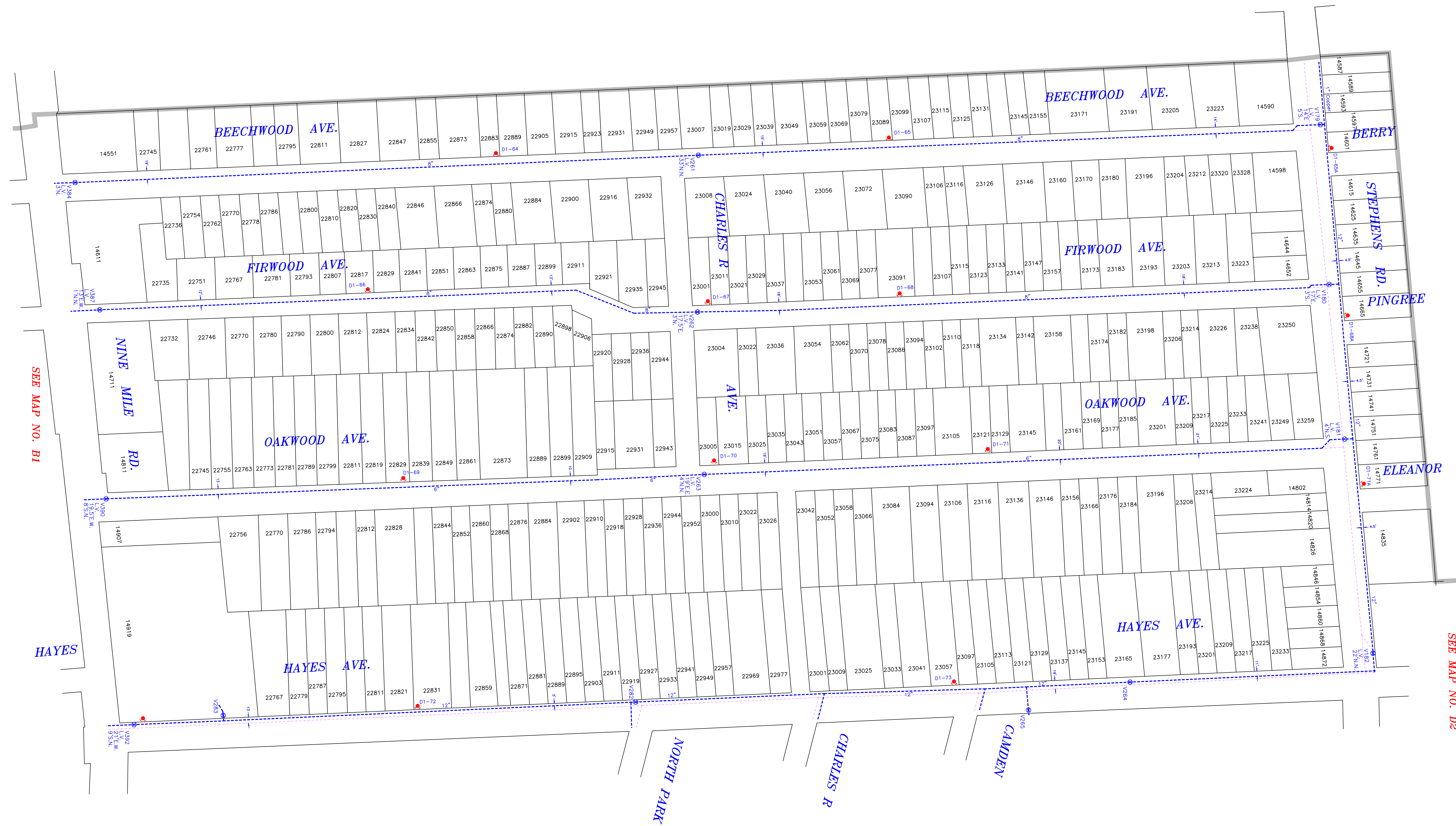
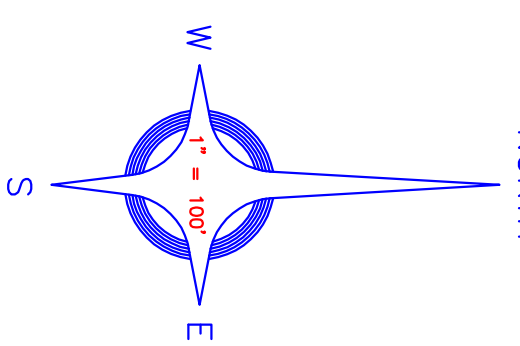
© COPYRIGHT 2014, ANDERSON, ECKSTEIN AND WESTRICK, INC. • EASTPOINTE, MICHIGAN •

*ALL RIGHTS RESERVED

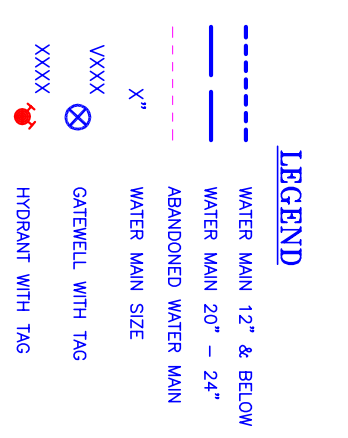
SHEET NUMBER
B10

SEE MAP NO. D2

NORTH



SEE MAP NO. C2



ANDERSON, ECKSTEIN AND WESTRICK, INC.
Civil Engineers • Surveyors • Architects
13101 Schaeffer Road, Ste 100, Plymouth, Michigan 48150
Phone: 313-769-1234 Fax: 313-769-1235

PLANT DATE: AUGUST 14, 2014	DRAWING DATE: MAY 28, 2014
PLANT SCALE: 1" = 100'	DRAWING SCALE: 1" = 100'
PROJECT NO.: 0143-0430	PROJECT NO.: 0143-0430
DRAWING FILE: C1.DWG	DATE: 05/28/14
DRAWN BY: JCS	CHECKED BY: SEB

FAMILY TOWN
City of Eastpointe
WATER MAIN SYSTEM

CAUTION
THIS MAP IS INTENDED FOR REFERENCE PURPOSES ONLY. ANDERSON, ECKSTEIN AND WESTRICK, INC. AND THE CITY OF EASTPOINTE DO NOT GUARANTEE THE ACCURACY OF THIS INFORMATION AND DISCLAIM ALL LIABILITY FOR ALL CLAIMS, DAMAGES AND LOSSES ARISING FROM THIS INFORMATION.
© COPYRIGHT 2014, ANDERSON, ECKSTEIN AND WESTRICK, INC.
© COPYRIGHT 2014, THE CITY OF EASTPOINTE, MICHIGAN

SHEET NUMBER
C1

ALL RIGHTS RESERVED

SEE MAP NO. D2

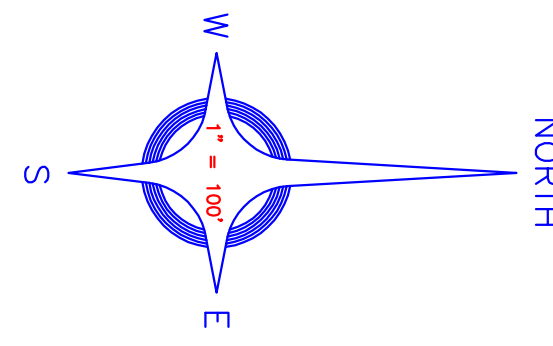
VALLEY

LAETHAM

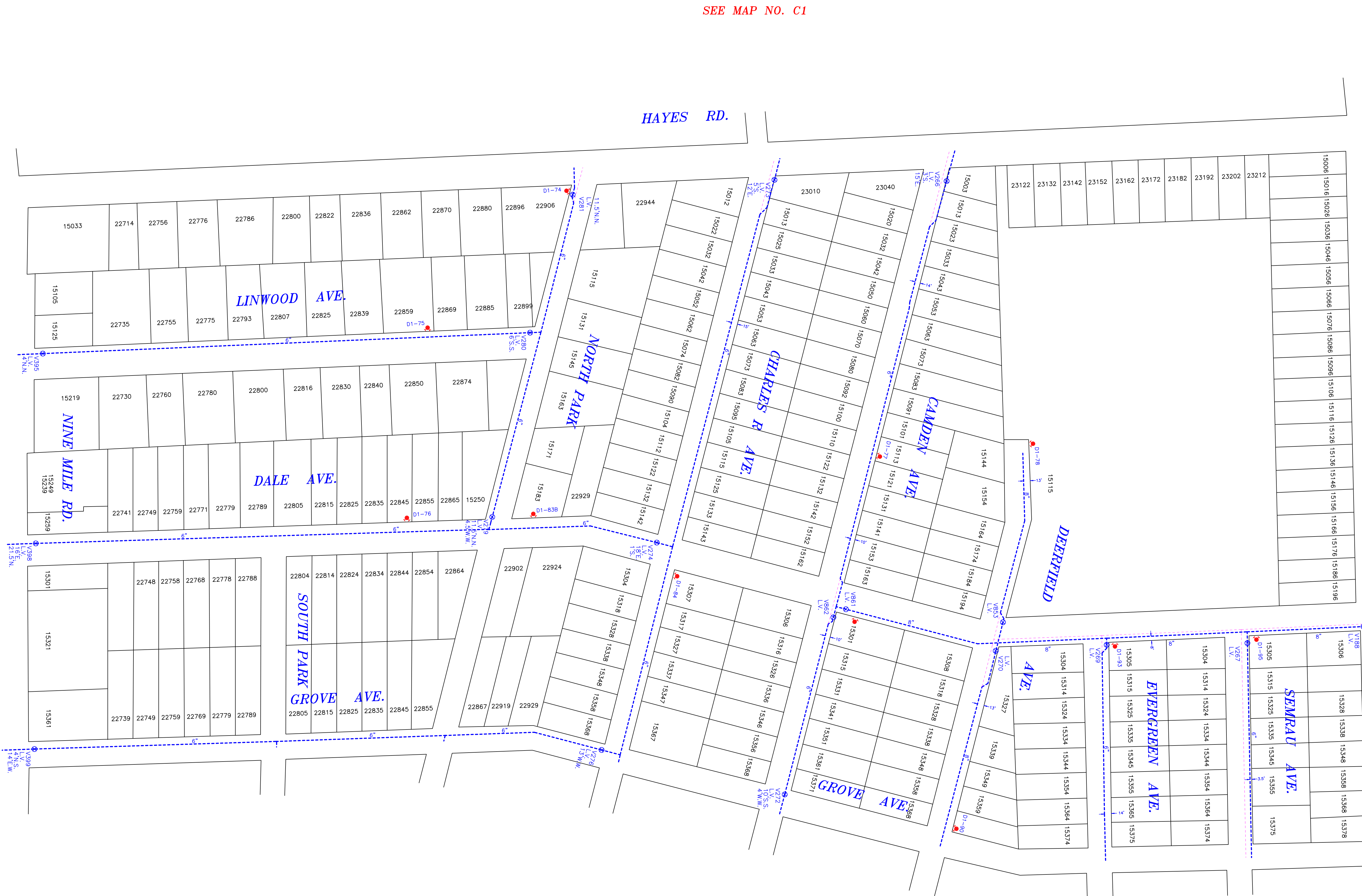
STEPHENS RD.

DALE

GROVE



SEE MAP NO. C1



SEE MAP NO. C3

SEE MAP NO. B2



ANDERSON, ECKSTEIN AND WESTRICK, INC.
Civil Engineers • Surveyors • Architects

Plot Date: August 14, 2014
Plot Scale: 1" = 100'
Plot Contour: 100 Scale Color
Attn: G. Tolson
K:\GIS\FARPOINT\DWG\MARSHES\PARCEL

Drawing Date: May 28, 2014
Drawing Scale: 1" = 100'
Project No.: 0145-0430
Drawing File: C23WG
Drawn By: JSS
Checked By: SEB

A FAMILY TOWN

City of Eastpointe

WATER MAIN SYSTEM

CAUTION

THIS MAP IS INTENDED FOR REFERENCE PURPOSES ONLY. ANDERSON, ECKSTEIN AND WESTRICK, INC. AND THE CITY OF EASTPOINTE ALL DISCLAIM LIABILITY FROM ALL CLAIMS, SUITS, DAMAGES AND JUDGMENTS ARISING FROM THE USE OF THIS INFORMATION.

© COPYRIGHT 2014, ANDERSON, ECKSTEIN AND WESTRICK, INC., EASTPOINTE, MICHIGAN

ALL RIGHTS RESERVED

SHEET NUMBER **C2**

SEE MAP NO. D3

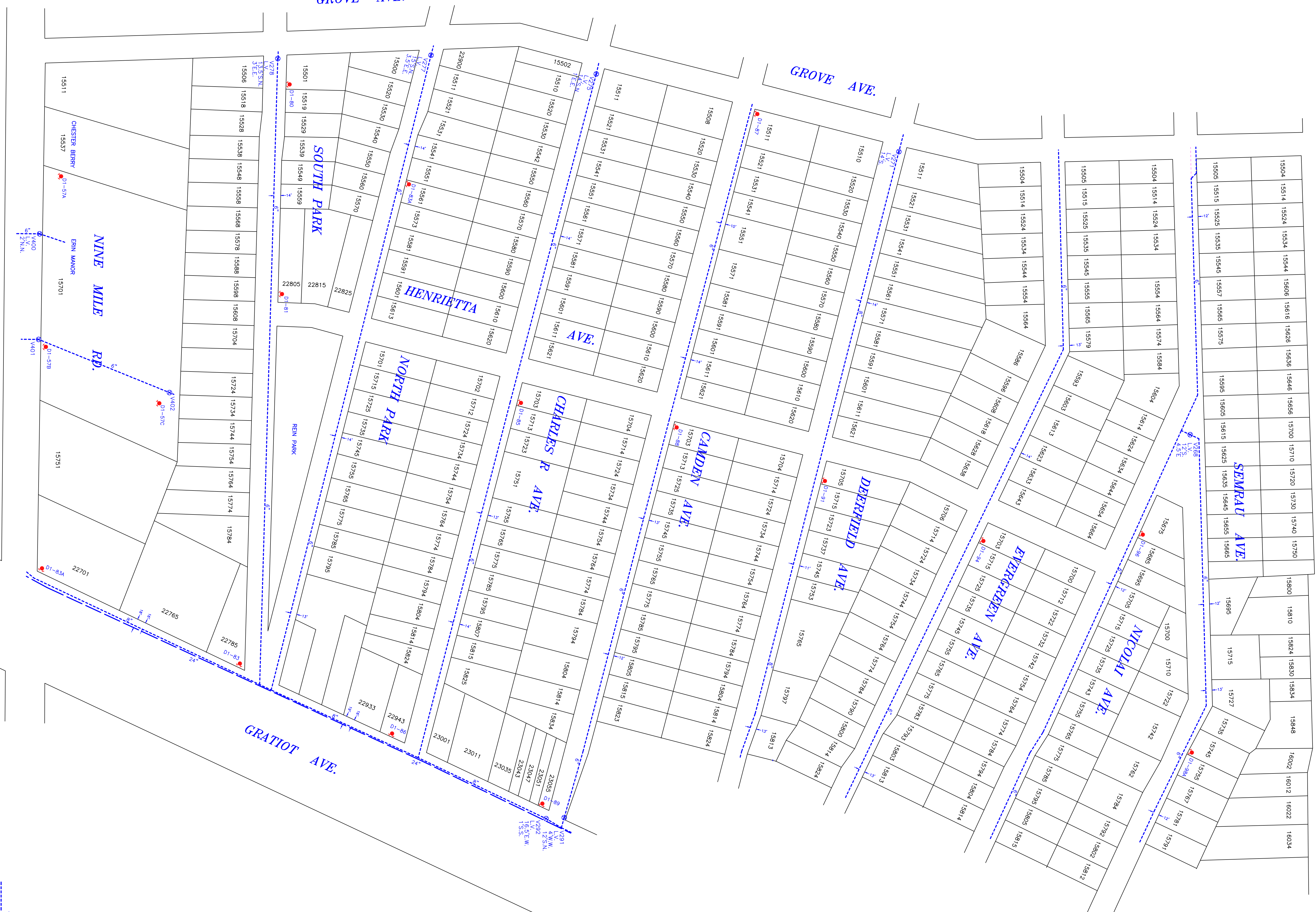
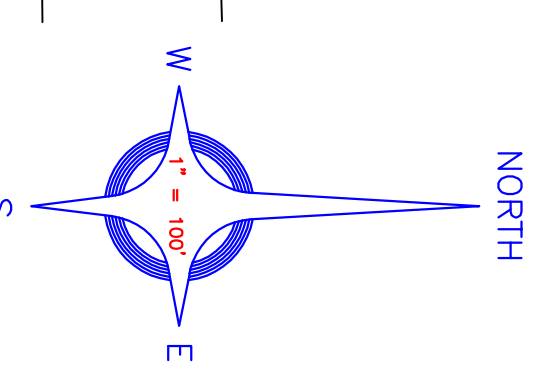
FLOWER

FERN

STEPHENS

ROSEBUD

PHLOX



SEE MAP NO. C2

SEE MAP NO. C4


SEE MAP NO. B2

SEE MAP NO. B3

- LEGEND**
- WATER MAIN 12" & BELOW
 - WATER MAIN 20" - 24"
 - x- ABANDONED WATER MAIN
 - WATER MAIN SIZE
 - DOWELL WITH TAG
 - xxxx HIGHWAY WITH TAG

ANDERSON, ECKSTEIN AND WESTRICK, INC.
 Civil Engineers, Surveyors, Architects
 5101 River Road, Suite 100
 East Troy, WI 53120
 Phone: 262-766-1100 Fax: 262-766-1101

PROJECT DATE: AUGUST 14, 2014
 DRAWING DATE: MAY 28, 2014
 PROJECT SCALE: 1" = 100'
 DRAWING SCALE: 1" = 100'
 PROJECT NO.: 0145-0430
 DRAWING FILE: C3.000
 DRAWING BY: CJK/DJ/BR
 CHECKED BY: JCS
 DESIGNED BY: JCS



City of Eastpointe
WATER MAIN SYSTEM

CAUTION

THIS MAP IS INTENDED FOR REFERENCE PURPOSES ONLY. ANDERSON, ECKSTEIN AND WESTRICK, INC. AND THE CITY OF EASTPOINTE DO NOT WARRANT THE ACCURACY OF THE INFORMATION PROVIDED HEREON. THE USER ASSUMES ALL LIABILITY FOR THE USE OF THIS INFORMATION.

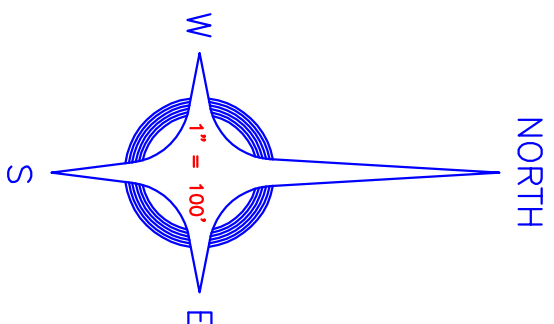
© COPYRIGHT 2014, ANDERSON, ECKSTEIN AND WESTRICK, INC. © COPYRIGHT 2014, THE CITY OF EASTPOINTE, WISCONSIN

SHEET NUMBER
C3

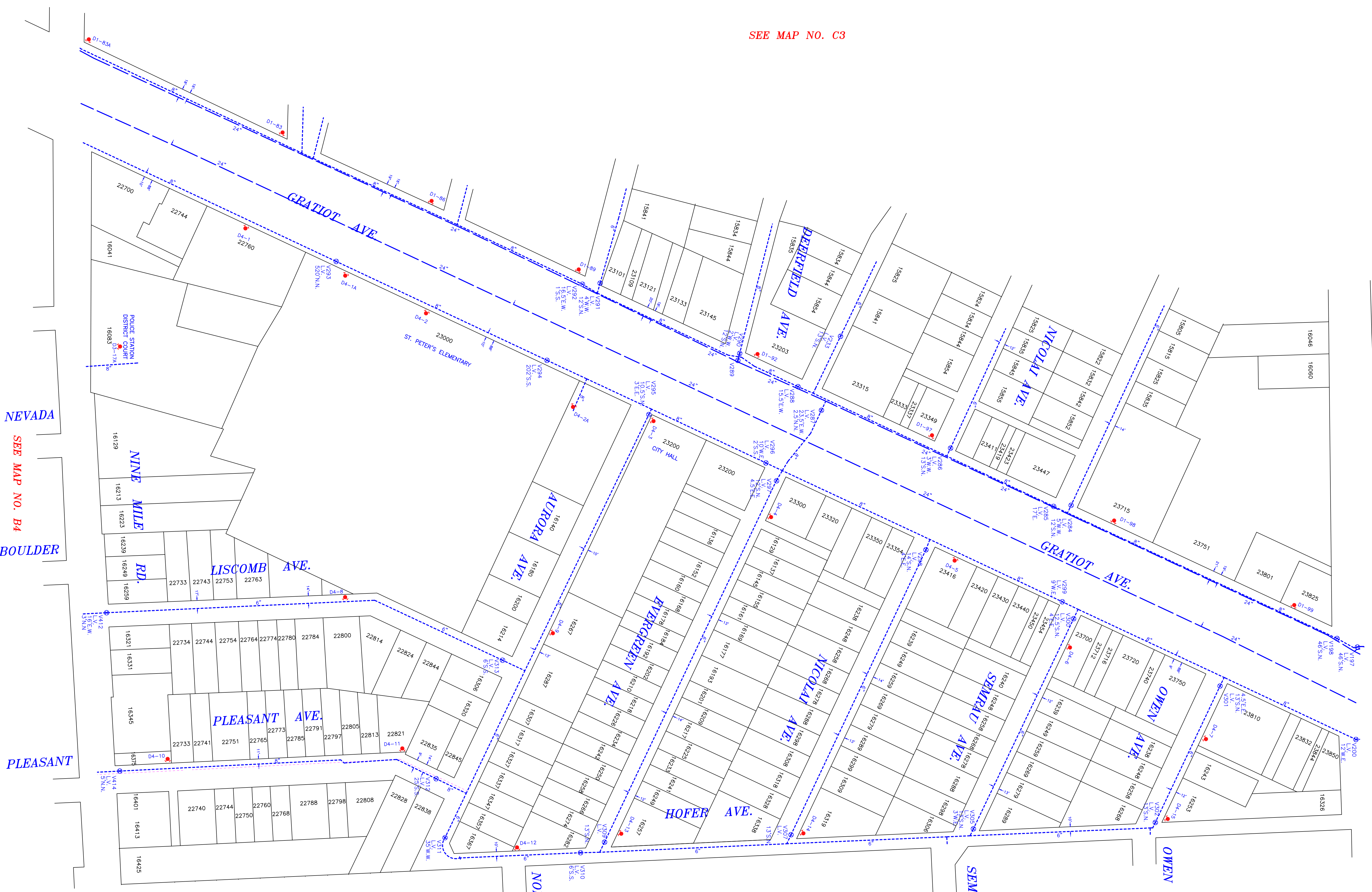
*ALL RIGHTS RESERVED

SEE MAP NO. D5

STEPHENS RD.



SEE MAP NO. C3



SEE MAP NO. C5

LEGEND

- WATER MAIN 12" & BELOW
- WATER MAIN 30" - 24"
- ADJACENT WATER MAIN
- WATER MAIN SIZE
- GATEWELL WITH TAG
- XXXXX GATEWELL WITH TAG
- HYDRANT WITH TAG

ANDERSON, ECKSTEIN AND WESTRICK, INC.
Civil Engineers • Surveyors • Architects

1201 Schaefer Road, Suite 7500, Westland, Michigan 48185
Phone: 734-779-1221 Fax: 734-779-0789

PLAT DATE: AUGUST 14, 2014	DRAWING DATE: MAY 28, 2014
PLAT SCALE: 1" = 100'	DRAWING SCALE: 1" = 100'
PROJECT NO.: 0145-0430	DRAWING NO.: C4DWG
ATTACH SHEET: K:\GIS\AS\POINT\DWG\MASTERS\PARCEL	DRAWN BY: CHS, BT
	CHECKED BY: SEB

A FAMILY TOWN

City of Eastpointe

WATER MAIN SYSTEM

CAUTION

THIS MAP IS INTENDED FOR REFERENCE PURPOSES ONLY. ANDERSON, ECKSTEIN AND WESTRICK, INC. AND THE CITY OF EASTPOINTE DO NOT GUARANTEE THE ACCURACY OF THIS INFORMATION AND DISCLAIM ALL LIABILITY FOR ANY CLAIMS, DAMAGES AND LOSSES ARISING FROM THE USE OF THIS INFORMATION.

© COPYRIGHT 2014, ANDERSON, ECKSTEIN AND WESTRICK, INC. • © COPYRIGHT 2014, THE CITY OF EASTPOINTE, MICHIGAN •

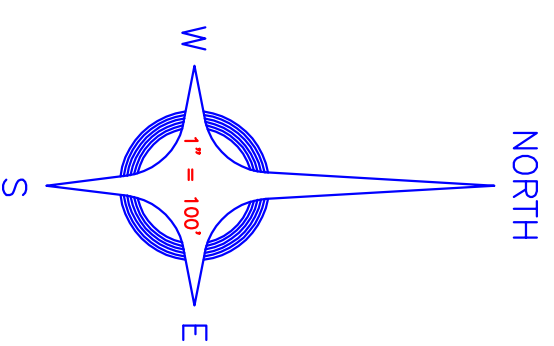
ALL RIGHTS RESERVED

SHEET NUMBER

C4

SEE MAP NO. D5

STEPHENS RD.



SEE MAP NO. C4

SEE MAP NO. C6

LEGEND

- Water Main 12" & Below
- Water Main 20" - 24"
- Abandoned Water Main
- Water Main Size
- Water Main Tag
- Hydrant

ANDERSON, ECKSTEIN AND WESTRICK, INC.
 Civil Engineers - Surveyors - Architects
 1501 Schaeffer Road, Ste 100, Eastpointe, Michigan 48116
 Phone: 588-7724 Fax: 588-7744

PLANNING DATE: MAY 28, 2014
 DRAWING SCALE: 1" = 100'

PROJECT NO.: 0148-0430
 DRAWING FILE: C5.DWG
 DRAWN BY: [Name]
 CHECKED BY: [Name]

FAMILY TOWN
City of Eastpointe
WATER MAIN SYSTEM

CAUTION

THIS MAP IS INTENDED FOR REFERENCE PURPOSES ONLY. IT IS NOT A SUBSTITUTE FOR A FIELD SURVEY. THE CITY OF EASTPOINTE DOES NOT WARRANT THE ACCURACY OF THE INFORMATION AND DISCLAIMS ALL LIABILITY FROM ALL CLAIMS, SUITS, DAMAGES AND JUDGMENTS ARISING FROM THE USE OF THIS INFORMATION.

© COPYRIGHT 2014, ANDERSON, ECKSTEIN AND WESTRICK, INC.
 © COPYRIGHT 2014, THE CITY OF EASTPOINTE, MICHIGAN

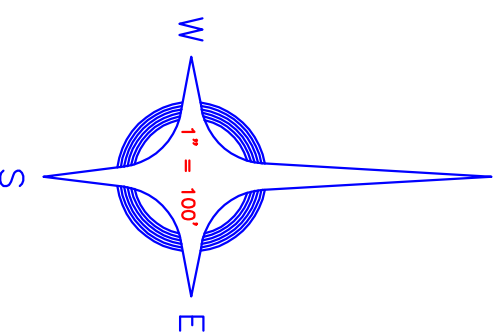
SHEET NUMBER
C5

ALL RIGHTS RESERVED

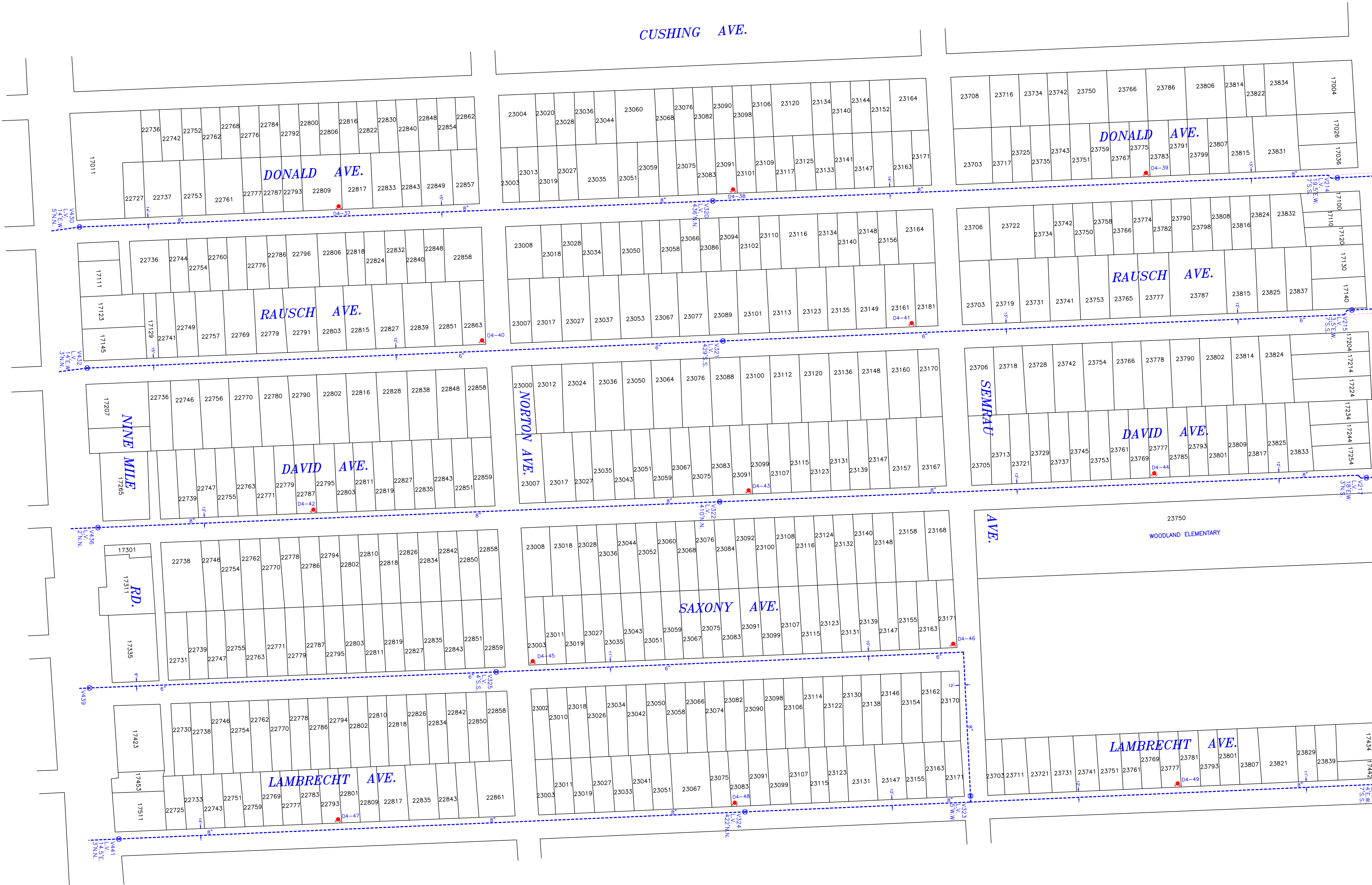
SEE MAP NO. D6

STEPHENS RD.

NORTH



SEE MAP NO. C7



SEE MAP NO. C5

SEE MAP NO. B6



CAUTION

THIS MAP IS INTENDED FOR REFERENCE PURPOSES ONLY. ANDERSON, ECKSTEIN AND WESTRICK, INC., AND THE CITY OF EASTPOINTE ACCEPT NO LIABILITY FOR ANY ERRORS, OMISSIONS, OR INACCURACIES. ALL LABELS FROM ALL PLANS, SURVEYS, RECORDS AND JUDGMENTS AREING FROM THE USE OF THIS INFORMATION.


© COPYRIGHT 2014, ANDERSON, ECKSTEIN AND WESTRICK, INC. AND THE CITY OF EASTPOINTE, MICHIGAN

SHEET NUMBER C6



ANDERSON, ECKSTEIN AND WESTRICK, INC. Architects
13101 Schaefer Road, Ste 100, Plymouth, Michigan 48178
Phone: 586-729-1234 Fax: 586-729-8789


PLANT DATE: AUGUST 14, 2014
DRAWING SCALE: 1" = 100'
PROJECT NO.: 0146-0430
DRAWING FILE: CE-DWG
DRAWN BY: [Name]
CHECKED BY: [Name]



FAMILY TOWN
City of Eastpointe
WATER MAIN SYSTEM

ANDERSON, ECKSTEIN AND WESTRICK, INC.
Civil Engineers • Surveyors • Architects
6101 Schaefer Road, Steady Road, Plymouth, Michigan 48150
Phone: 313-487-1100

PLANT DATE: AUGUST 14, 2014	DRAWING DATE: MAY 28, 2014
PLANT SCALE: 1" = 100'	DRAWING SCALE: 1" = 100'
PROJECT NO.: 0145-0430	DRAWING FILE: C7.DWG
PROJECT NAME: WATER MAIN SYSTEM	DRAWN BY: JDS
PROJECT LOCATION: EASTPOINTE, MICHIGAN	CHECKED BY: JDS



City of Eastpointe
WATER MAIN SYSTEM

CAUTION
THIS MAP IS INTENDED FOR REFERENCE PURPOSES ONLY. ANDERSON, ECKSTEIN AND WESTRICK, INC. AND THE CITY OF EASTPOINTE DO NOT GUARANTEE THE ACCURACY OF THIS INFORMATION AND DISCLAIM ALL LIABILITY FOR ANY DAMAGE, LOSS, INJURY, OR DEATH ARISING FROM THE USE OF THIS INFORMATION.
© COPYRIGHT 2014, ANDERSON, ECKSTEIN AND WESTRICK, INC. • © COPYRIGHT 2014, THE CITY OF EASTPOINTE, MICHIGAN • ALL RIGHTS RESERVED.

SHEET NUMBER
C7



LEGEND

- WATER MAIN 12" & BELOW
- WATER MAIN 20" - 36"
- ADVANCED WATER MAIN
- WATER MAIN SIZE
- XXXX GATEWELL WITH TAG
- XXXX GATEWELL WITH TAG
- XXXX HORIZONTAL WITH TAG

CAUTION

NORTH



ANDERSON, ECKSTEIN AND WESTRICK, INC.
 Civil Engineers • Surveyors • Architects
 6101 Cass Street, Eastpointe, Michigan 48116
 Phone: 313.486.1100 Fax: 313.486.1101

PROJECT NO.: 0145-0430
 DRAWING FILE: 04.DWG
 DRAWN BY: JCS
 CHECKED BY: SEB

DATE: AUGUST 14, 2014
 DRAWING DATE: MAY 28, 2014

SCALE: 1" = 100'
 SCALE: 1" = 100'

PROJECT: WATER MAIN SYSTEM

FAMILY TOWN

City of Eastpointe

WATER MAIN SYSTEM

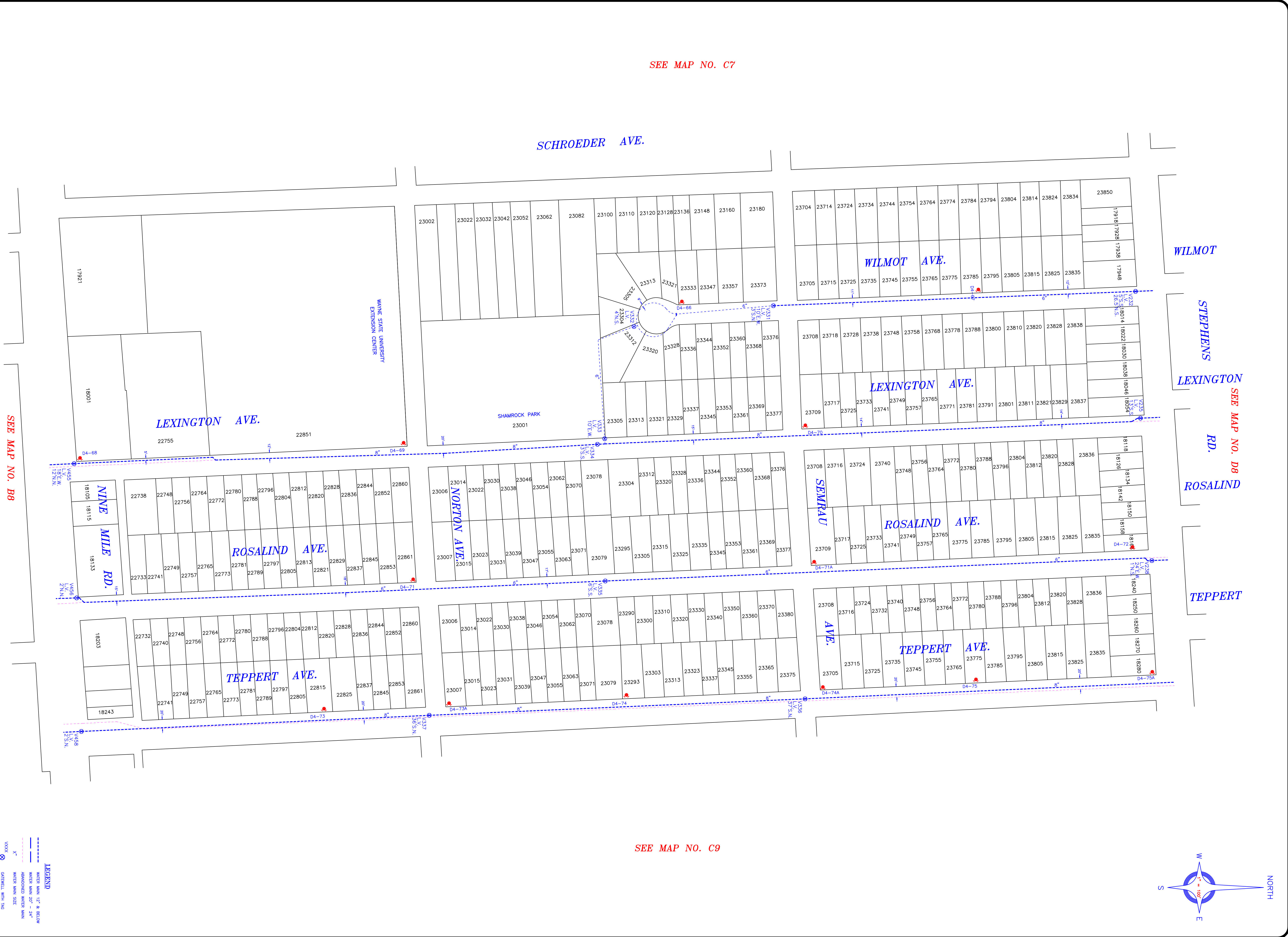
CAUTION

THIS MAP IS INTENDED FOR REFERENCE PURPOSES ONLY. ANDERSON, ECKSTEIN AND WESTRICK, INC. AND THE CITY OF EASTPOINTE DO NOT GUARANTEE THE ACCURACY OF THIS INFORMATION AND DISCLAIM LIABILITY FROM THE USE OF THIS INFORMATION.

© COPYRIGHT 2014, ANDERSON, ECKSTEIN AND WESTRICK, INC. • EASTPOINTE, MICHIGAN

ALL RIGHTS RESERVED

SHEET NUMBER
C8



SEE MAP NO. C7

SEE MAP NO. D8

SEE MAP NO. C9

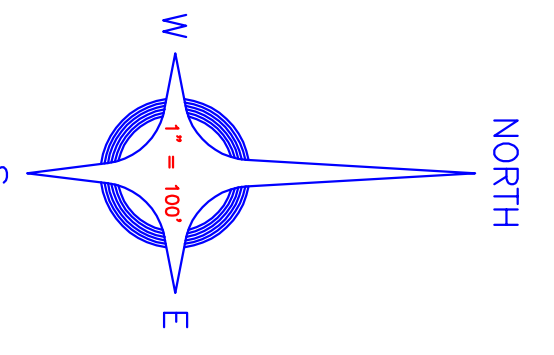
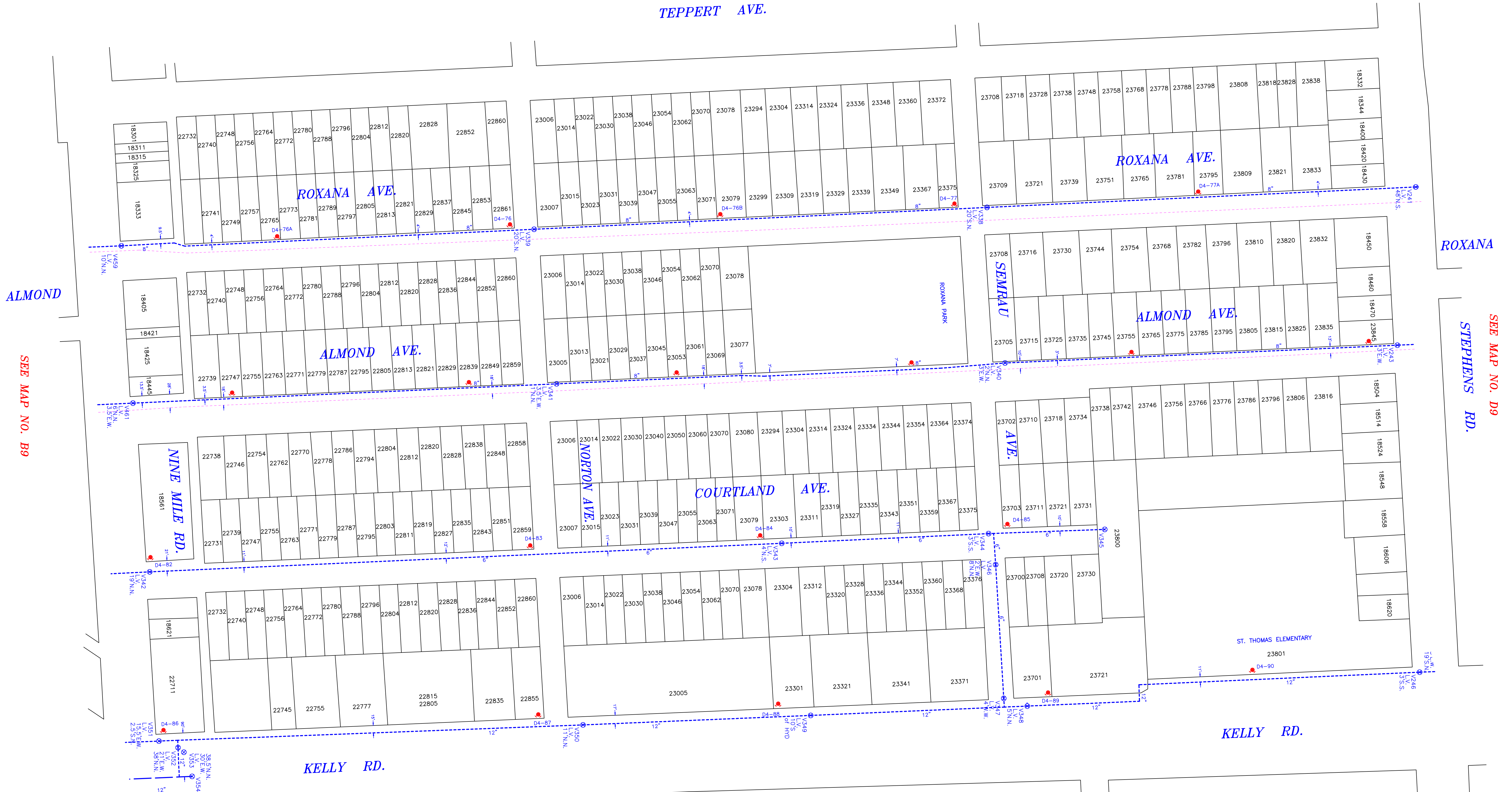
SEE MAP NO. B8

LEGEND

--- WATER MAIN 12" & BELOW
 --- WATER MAIN 20" - 24"
 --- ABANDONED WATER MAIN
 --- WATER MAIN SIZE
 --- GENERAL MIM TAG
 --- HIGHLIGHT WITH TAG

SEE MAP NO. C8

SEE MAP NO. C10



ANDERSON, ECKSTEIN AND WESTRICK, INC.
 Civil Engineers • Surveyors • Architects
 5101 Southpark Road, Suite 1000, Ann Arbor, Michigan 48106
 Phone: 734.769.1000 Fax: 734.769.1001

PROJECT DATE: JULY 18, 2014
 DRAWING SCALE: 1" = 100'
 PROJECT NO.: 0145-0430
 DRAWING FILE: 09.DWG
 CHECKED BY: JCS

SPRINKLING DATE: MAY 28, 2014
 DRAWING SCALE: 1" = 100'
 PROJECT NO.: 0145-0430
 DRAWING FILE: 09.DWG
 CHECKED BY: JCS

FAMILY TOWN

City of Eastpointe

WATER MAIN SYSTEM

CAUTION

THIS MAP IS INTENDED FOR REFERENCE PURPOSES ONLY. ANDERSON, ECKSTEIN AND WESTRICK, INC. AND THE CITY OF EASTPOINTE DO NOT GUARANTEE THE ACCURACY OF THIS INFORMATION AND DISCLAIM LIABILITY FROM THE USE OF THIS INFORMATION.

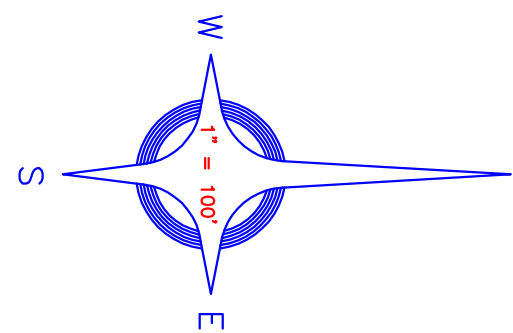
© COPYRIGHT 2014, ANDERSON, ECKSTEIN AND WESTRICK, INC. • © COPYRIGHT 2014, THE CITY OF EASTPOINTE, MICHIGAN

*ALL RIGHTS RESERVED

SHEET NUMBER
C9

SEE MAP D10

NORTH



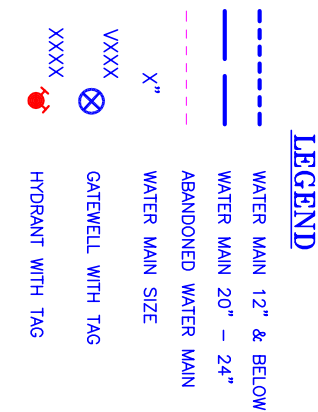
SEE MAP C9

SEE MAP C11



SEE MAP B9

SEE MAP B10



ANDERSON, ECKSTEIN AND WESTRICK, INC.
Civil Engineers • Surveyors • Architects

PROJ. DATE: AUGUST 14, 2014
DRAWING DATE: MAY 28, 2014

PROJ. SCALE: 1" = 100'
DRAWING SCALE: 1" = 100'

ATTACH. TO: 100 SCALE COLOR
PROJECT NO.: 0145-0430

DATE: 08/14/14
DRAWING FILE: C10.DWG
DRAWN BY: JSS
CHK'D BY: SEB

A FAMILY TOWN

City of Eastpointe

WATER MAIN SYSTEM

CAUTION

THIS MAP IS INTENDED FOR REFERENCE PURPOSES ONLY. ANDERSON, ECKSTEIN AND WESTRICK, INC. AND THE CITY OF EASTPOINTE, MICHIGAN, MAKE NO WARRANTY, REPRESENTATION OR GUARANTEE AS TO THE ACCURACY OR COMPLETENESS OF THE INFORMATION SHOWN HEREON. ALL LIABILITY FROM ALL CLAIMS, SUITS, DEMANDS AND JUDGMENTS ARISING FROM THE USE OF THIS INFORMATION.

© COPYRIGHT 2014, ANDERSON, ECKSTEIN AND WESTRICK, INC. • EASTPOINTE, MICHIGAN

SHEET NUMBER
C10

*ALL RIGHTS RESERVED

PILOT DATE: AUGUST 14, 2014
 PILOT SCALE: 1" = 100'
 PILOT COUNTY: EASTPOINTE, MICHIGAN
 ATTACHMENT: WATER MAIN SYSTEM
 CHECKED BY: JCS

DRAWING DATE: MAY 28, 2014
 DRAWING SCALE: 1" = 100'
 PROJECT NO.: 0145-04-00
 DRAWING FILE: D2.DWG
 CHECKED BY: JCS

ANDERSON, ECKSTEIN AND WESTRICK, INC.
 Civil Engineers, Surveyors & Architects
 5201 Sibley Road, Suite 100
 Eastpointe, Michigan 48021
 Phone: (588) 233-8800
 Fax: (588) 233-8801
 Email: info@aeandw.com

A FAMILY TOWN

City of Eastpointe

WATER MAIN SYSTEM

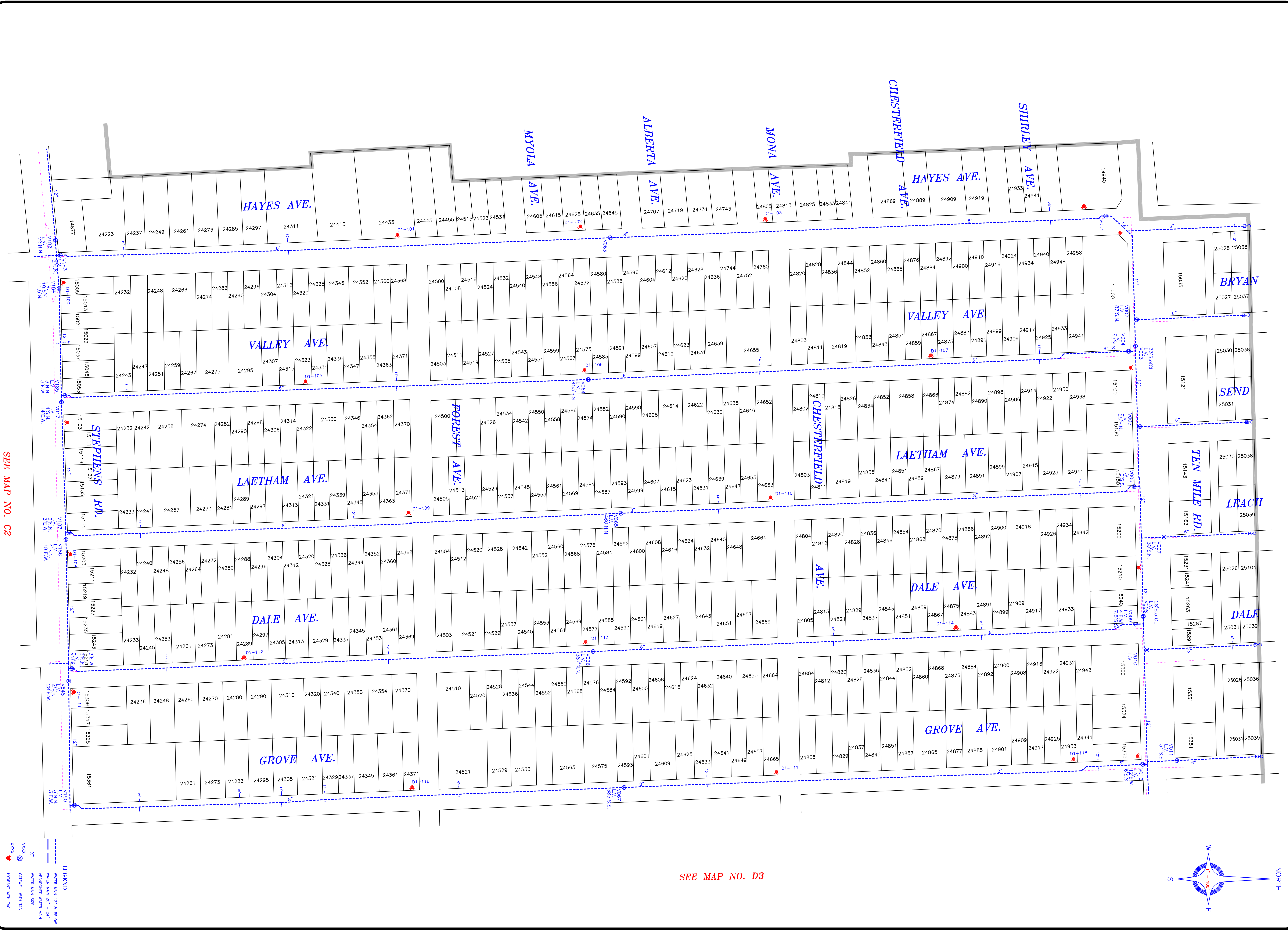
CAUTION

THIS MAP IS INTENDED FOR REFERENCE PURPOSES ONLY. ANDERSON, ECKSTEIN AND WESTRICK, INC. AND THE CITY OF EASTPOINTE DO NOT WARRANT THE ACCURACY OF THIS INFORMATION AND DISCLAIM LIABILITY FOR THE USE OF THIS INFORMATION.

© COPYRIGHT 2014, ANDERSON, ECKSTEIN AND WESTRICK, INC. AND THE CITY OF EASTPOINTE, MICHIGAN

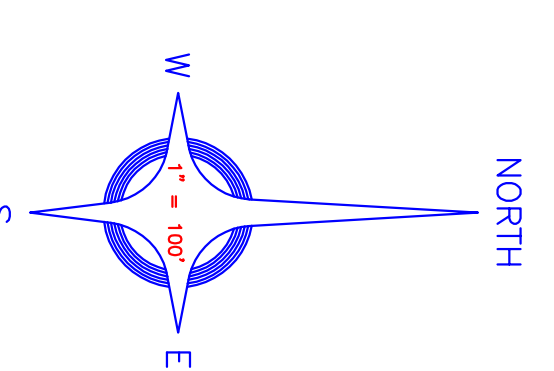
*ALL RIGHTS RESERVED

SHEET NUMBER **D2**



SEE MAP NO. C2

SEE MAP NO. D3



LEGEND

--- WATER MAIN 12" & BELOW
 --- ADVANCED WATER MAIN
 --- OVERHEAD WATER MAIN
 XXXXX HORIZONTAL WITH TAG

ANDERSON, ECKSTEIN AND WESTRICK, INC.
and **Redmond, Sauer, Tompkins, Williams Architects**
 4000 Redmond Road, Suite 2000, Michigan City, IN 46360
 Phone: 564-724-1234 Fax: 564-724-8789

PLAT DATE: AUGUST 14, 2014	DRAWING DATE: MAY 28, 2014
PLAT SCALE: 1" = 100'	DRAWING SCALE: 1" = 100'
PROJECT NO.: 0145-04-00	PROJECT NAME: WATER MAIN SYSTEM
ATTACHMENT: K:\05\ESTABLISHMENT\DWG\WATER\PARCEL	DRAWN BY: JES
	CHECKED BY: JES



A FAMILY TOWN

City of Eastpointe

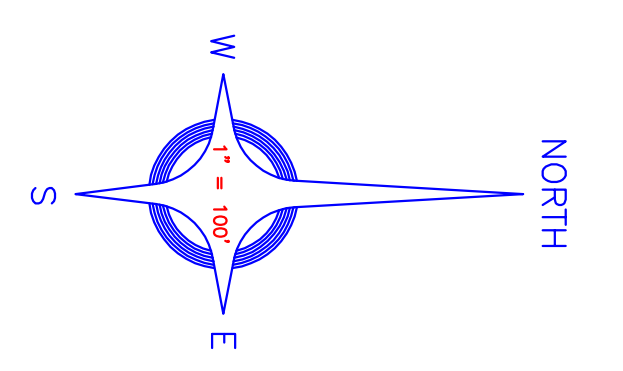
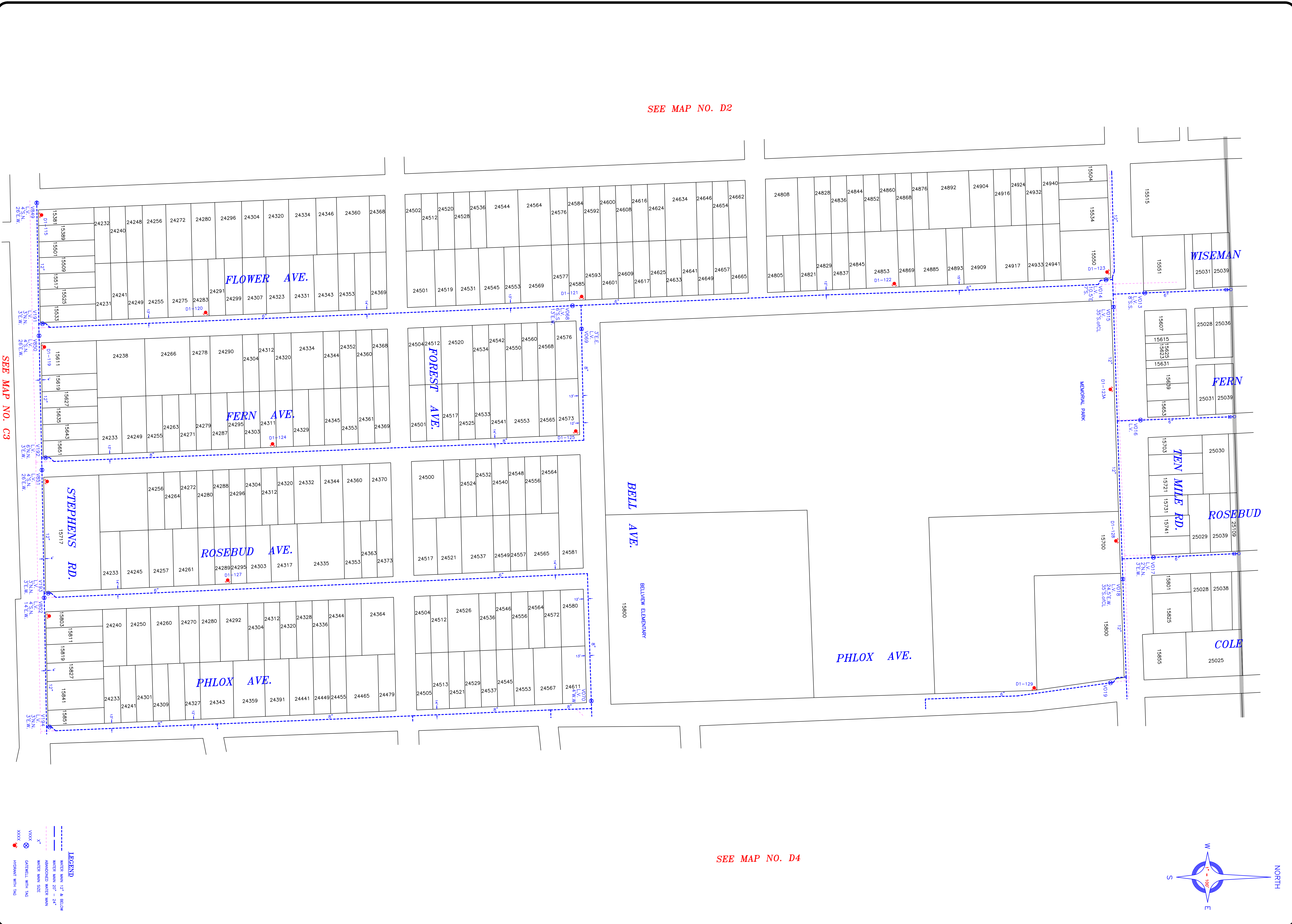
WATER MAIN SYSTEM

CAUTION

THIS MAP IS INTENDED FOR REFERENCE PURPOSES ONLY. ANDERSON, ECKSTEIN AND WESTRICK, INC. AND THE CITY OF EASTPOINTE ACCEPT NO LIABILITY FOR ANY DAMAGES, SUITS, CLAIMS AND JUDGMENTS ARISING FROM THE USE OF THIS INFORMATION.

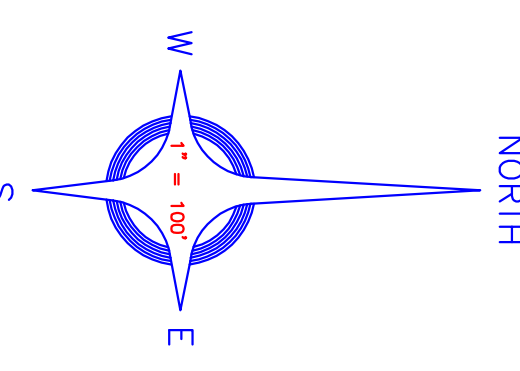
© COPYRIGHT 2014, ANDERSON, ECKSTEIN AND WESTRICK, INC. AND THE CITY OF EASTPOINTE, MICHIGAN. ALL RIGHTS RESERVED.

SHEET NUMBER **D3**



SEE MAP NO. D3

SEE MAP NO. D5



LEGEND

- WATER MAIN 12" & BELOW
- WATER MAIN 20" - 24"
- ADVANCED WATER MAIN
- WATER MAIN SIZE
- CONTROL WITH TAG
- XXXX HIGHPOINT WITH TAG

ANDERSON, ECKSTEIN AND WESTRICK, INC.
 Civil Engineers • Surveyors & Architects
 3000 West 104th Street, Suite 100, Overland Park, KS 66211
 Phone: (913) 666-1944 Fax: (913) 666-1945
 Website: www.aewi.com

PROJECT NO.: 0143-0430
 DRAWING NO.: DA-DWG
 SHEET NO.: 001 OF 001

DATE: MAY 28, 2014
 SCALE: 1" = 100'

A FAMILY TOWN
City of Eastpointe
WATER MAIN SYSTEM

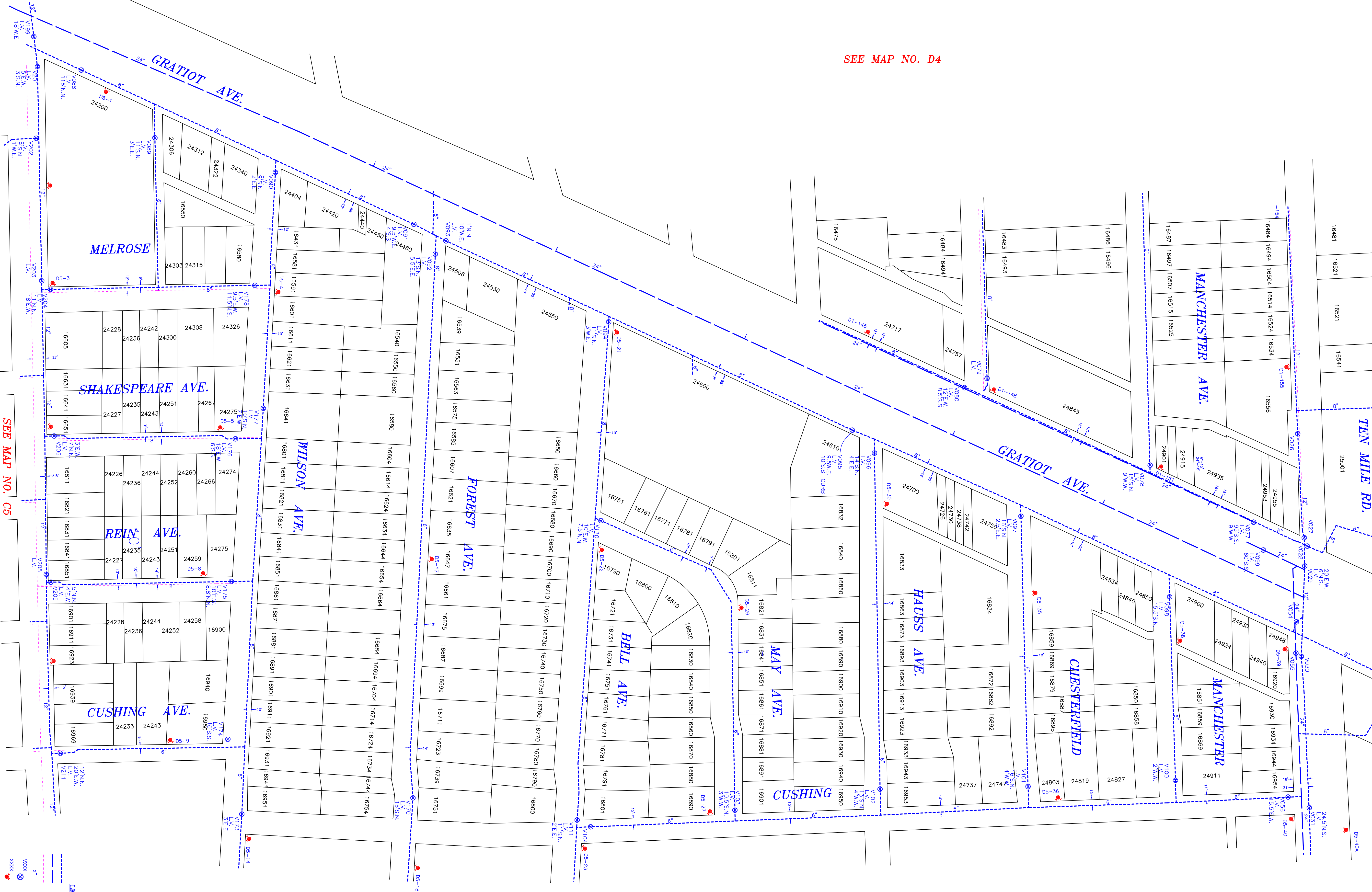
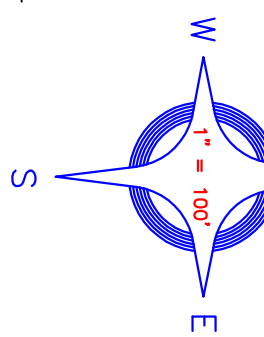
CAUTION

THIS MAP IS INTENDED FOR REFERENCE PURPOSES ONLY. ANDERSON, ECKSTEIN AND WESTRICK, INC. AND THE CITY OF EASTPOINTE, KS, MAKE NO WARRANTY, EXPRESS OR IMPLIED, REGARDING THE ACCURACY OF THE INFORMATION SHOWN HEREON. ALL UTILITIES SHOULD BE LOCATED BY THE USER. DEMANDS AND JURISDICTIONS ARISING FROM THE USE OF THIS INFORMATION.

© COPYRIGHT 2014, ANDERSON, ECKSTEIN AND WESTRICK, INC. • © COPYRIGHT 2014, THE CITY OF EASTPOINTE, KANSAS


SHEET NUMBER
D4

*ALL RIGHTS RESERVED



SEE MAP NO. D4

SEE MAP NO. D6



ANDERSON, ECKSTEIN AND WESTRICK, INC.
Civil Engineers • Surveyors • Architects
31311 Woodward Road, Steady Technology Building 4815
Farmington Hills, Michigan 48334
Phone: 248-770-1000 Fax: 248-770-1000

PROJECT NO.: 0145-0430
DRAWING FILE: 05.DWG
DRAWING DATE: MAY 28, 2014
DRAWING SCALE: 1" = 100'
SHEET NO.: 05


FAMILY TOWN
City of Eastpointe
WATER MAIN SYSTEM

CAUTION
THIS MAP IS INTENDED FOR REFERENCE PURPOSES ONLY. ANDERSON, ECKSTEIN AND WESTRICK, INC. AND THE CITY OF EASTPOINTE DO NOT GUARANTEE THE ACCURACY OF THIS INFORMATION AND DISCLAIM ALL LIABILITY FOR ANY ERRORS OR OMISSIONS. THIS INFORMATION IS PROVIDED FROM THE BEST AVAILABLE INFORMATION.

© COPYRIGHT 2014, ANDERSON, ECKSTEIN AND WESTRICK, INC. • © COPYRIGHT 2014, THE CITY OF EASTPOINTE, MICHIGAN •

SHEET NUMBER
D5

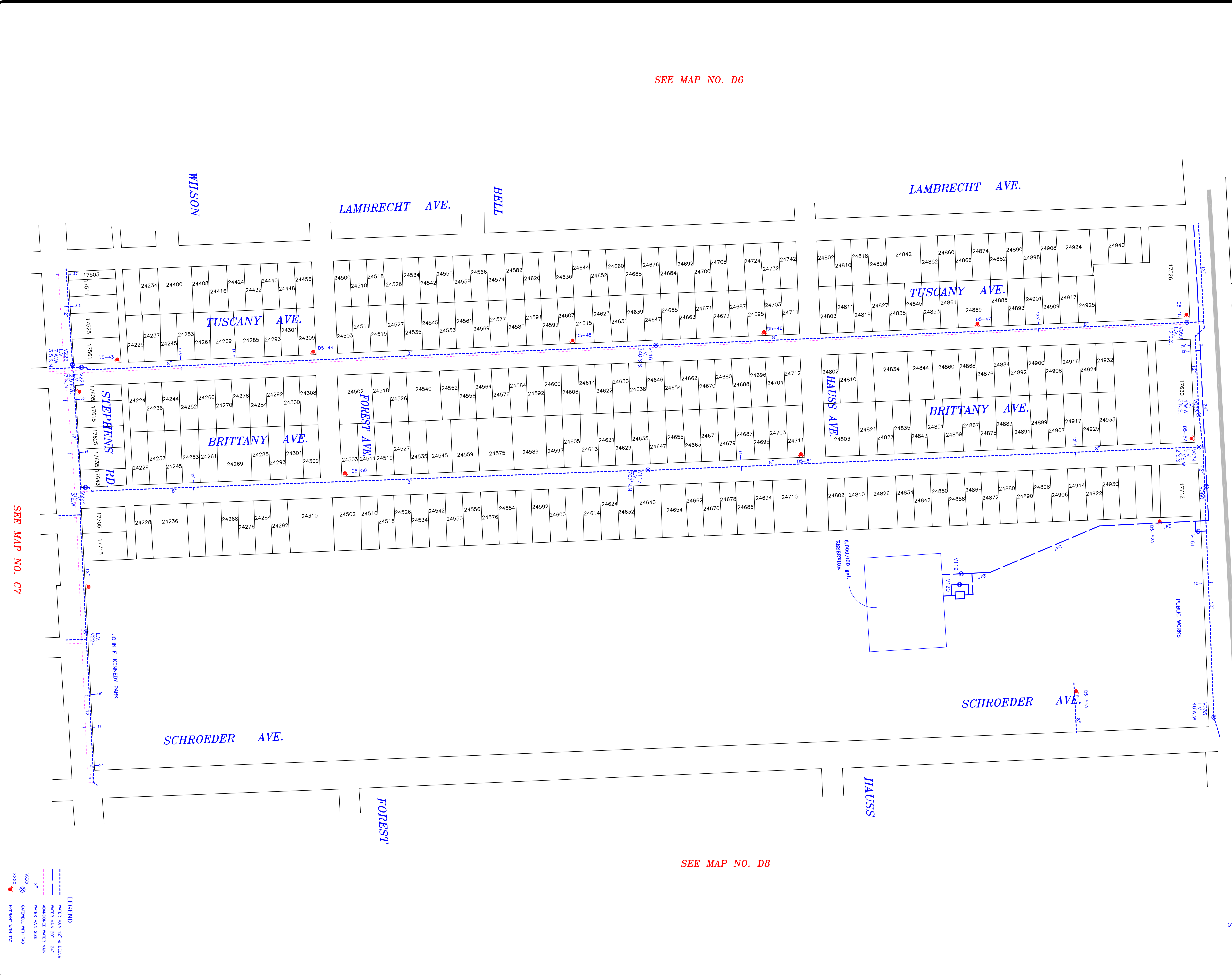
ALL RIGHTS RESERVED


ANDERSON, ECKSTEIN AND WESTRICK, INC.
 Civil Engineers • Surveyors • Architects
 5101 Schaefer Road, Suite 1000, Eastpointe, Michigan 48113
 Phone: (313) 486-1100 Fax: (313) 486-1101

PROJECT DATE: AUGUST 18, 2014	DRAWING DATE: MAY 28, 2014
PROJECT SCALE: 1" = 100'	DRAWING SCALE: 1" = 100'
PROJECT NO.: 0145-0430	PROJECT FILE: 07/2014
PROJECT NAME: WATER MAIN SYSTEM	PROJECT NO.: 0145-0430
PROJECT NO.: 0145-0430	PROJECT FILE: 07/2014
PROJECT NAME: WATER MAIN SYSTEM	PROJECT NO.: 0145-0430
PROJECT NO.: 0145-0430	PROJECT FILE: 07/2014
PROJECT NAME: WATER MAIN SYSTEM	PROJECT NO.: 0145-0430
PROJECT NO.: 0145-0430	PROJECT FILE: 07/2014

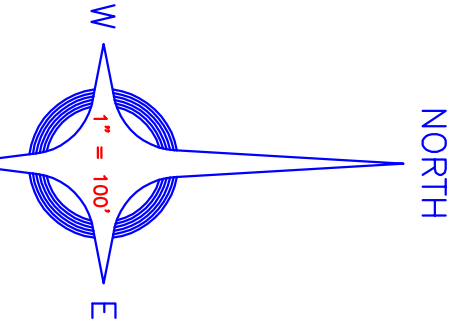

CITY OF EASTPOINTE
 City of Eastpointe
 WATER MAIN SYSTEM

CAUTION
 THIS MAP IS INTENDED FOR REFERENCE PURPOSES ONLY. ANDERSON, ECKSTEIN AND WESTRICK, INC. AND THE CITY OF EASTPOINTE DO NOT GUARANTEE THE ACCURACY OF THIS INFORMATION AND DISCLAIM LIABILITY FROM THE USE OF THIS INFORMATION.
 © COPYRIGHT 2014, ANDERSON, ECKSTEIN AND WESTRICK, INC. • © COPYRIGHT 2014, THE CITY OF EASTPOINTE, MICHIGAN
 *ALL RIGHTS RESERVED
 SHEET NUMBER
D7



SEE MAP NO. D6

SEE MAP NO. D8

CITY OF ROSEVILLE
 BLAIR
 LAWN
 PEN MILE RD.
 PEARL
 PINEHURST
 NORTH


LEGEND
 --- WATER MAIN 12" & BELOW
 --- WATER MAIN 20" - 24"
 --- ABANDONED WATER MAIN
 --- WATER MAIN SIZE
 * * * * * HIGHLIGHT WITH TAG
 * * * * * HIGHLIGHT WITH TAG

ANDERSON, ECKSTEIN AND WESTRICK, INC. **Civil Engineers - Surveyors - Architects**

PILOT DATE: AUGUST 14, 2014
 DRAWING DATE: MAY 28, 2014
 PILOT SCALE: 1" = 100'
 DRAWING SCALE: 1" = 100'
 PROJECT NO.: 0145-0430
 SHEET NO.: 1 OF 2
 DRAWING FILE: DR.DWG
 PROJECT NAME: WATER MAIN SYSTEM

A FAMILY TOWN

City of Eastpointe

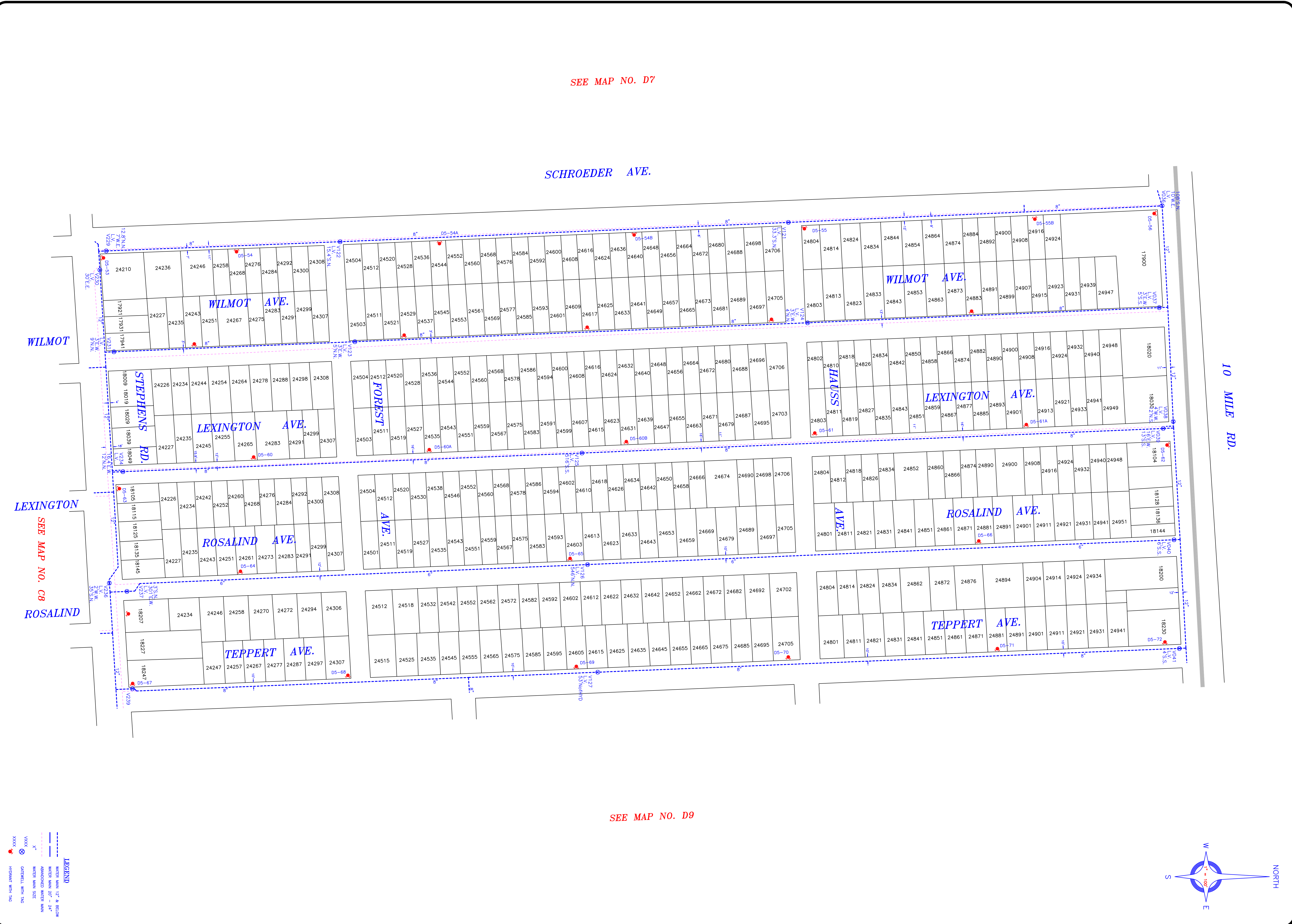
WATER MAIN SYSTEM

CAUTION

THIS MAP IS INTENDED FOR REFERENCE PURPOSES ONLY. ANDERSON, ECKSTEIN AND WESTRICK, INC. AND THE CITY OF EASTPOINTE, MICHIGAN, DISCLAIM ALL LIABILITY FROM ALL CLAIMS, SUITS, DAMAGES AND LOSSES ARISING FROM THE USE OF THIS INFORMATION.

© COPYRIGHT 2014, ANDERSON, ECKSTEIN AND WESTRICK, INC. & THE CITY OF EASTPOINTE, MICHIGAN. ALL RIGHTS RESERVED.

SHEET NUMBER **D8**



SEE MAP NO. D7

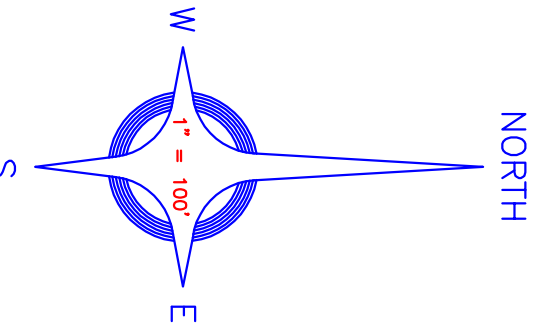
SCHROEDER AVE.

10 MILE RD.

SEE MAP NO. D9

LEGEND

- WATER MAIN 12" & BELOW
- WATER MAIN 20" - 24"
- X- ABANDONED WATER MAIN
- WATER MAIN SIZE
- ⊗ OUTFALL WITH TAG
- XXXX HIGHWAY WITH TAG



ANDERSON, ECKSTEIN
 AND WESTRICK, INC.
 Civil Engineers, Surveyors & Architects
 51201 Southfield Road, Suite 100
 Farmington Hills, Michigan 48334
 Phone: 248-850-1000
 Fax: 248-850-1001
 Email: info@aeandw.com

PLOT DATE: AUGUST 14, 2014
 PLOT SCALE: 1" = 100'
 PLOT CONTOUR: 10' TO 100'
 ATTACHMENT: (DWG) WASTERS/PARCEL
 PROJECT NO.: 0145-0430
 DRAWING FILE: D9.DWG
 CHECKED BY: JCS
 DESIGNED BY: SEB

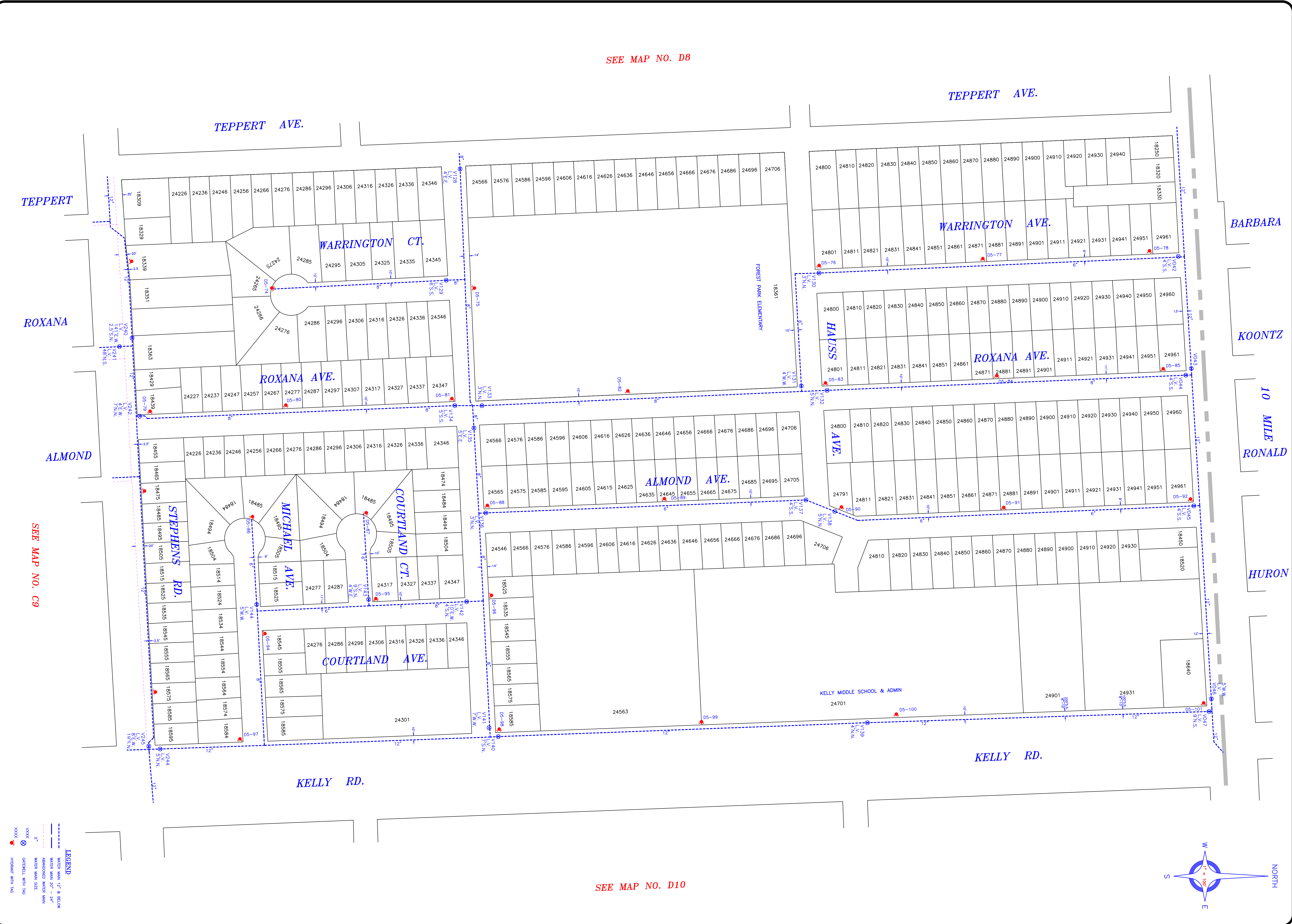
DRAINING DATE: MAY 28, 2014
 DRAINING SCALE: 1" = 100'
 PROJECT NO.: 0145-0430
 DRAWING FILE: D9.DWG
 CHECKED BY: JCS
 DESIGNED BY: SEB

A FAMILY TOWN

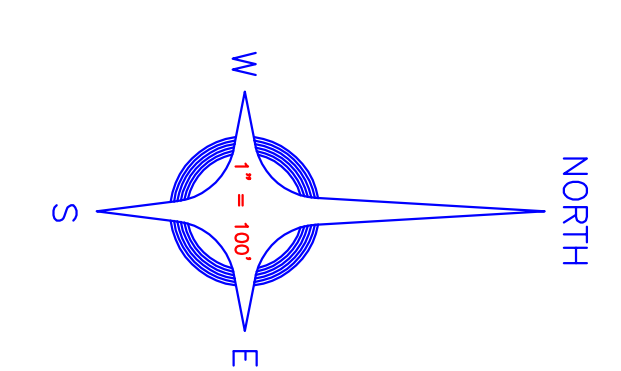
 City of Eastpointe
 WATER MAIN SYSTEM

CAUTION
 THIS MAP IS INTENDED FOR REFERENCE PURPOSES ONLY.
 ANDERSON, ECKSTEIN AND WESTRICK, INC. AND THE CITY OF EASTPOINTE
 DO NOT WARRANT THE ACCURACY OF THIS INFORMATION AND DISCLAIM
 ANY LIABILITY FOR DAMAGES OF ANY KIND ARISING FROM THE USE OF THIS INFORMATION.
 © COPYRIGHT 2014, ANDERSON, ECKSTEIN AND WESTRICK, INC. *
 © COPYRIGHT 2014, THE CITY OF EASTPOINTE, MICHIGAN *
 *ALL RIGHTS RESERVED.

SHEET NUMBER
D9



LEGEND
 --- WATER MAIN 12" & BELOW
 --- WATER MAIN 20" - 24"
 --- ABANDONED WATER MAIN
 --- WATER MAIN SIZE
 --- CATCHBASIN WITH TAP
 --- HYDRANT WITH TAP



**ANDERSON, ECKSTEIN
AND WESTRICK, INC.**
Civil Engineers • Surveyors • Architects
5181 Schaefer Road, Suite 1000, Eastpointe, Michigan 48111
Phone: 588-1100 Fax: 588-1101

DATE: JULY 18, 2014
DRAWING SCALE: 1" = 100'
PROJECT NO.: 0145-0430
DRAWING FILE: 011.DWG
CHECKED BY: JCS

DATE: MAY 28, 2014
DRAWING SCALE: 1" = 100'
PROJECT NO.: 0145-0430
DRAWING FILE: 011.DWG
CHECKED BY: JCS

A FAMILY TOWN

City of Eastpointe

WATER MAIN SYSTEM

CAUTION

THIS MAP IS INTENDED FOR REFERENCE PURPOSES ONLY.
ANDERSON, ECKSTEIN AND WESTRICK, INC. AND THE CITY OF EASTPOINTE
DO NOT GUARANTEE THE ACCURACY OF THIS INFORMATION AND DISCLAIM
ANY LIABILITY FOR DAMAGES OF ANY KIND ARISING FROM THE USE OF THIS INFORMATION.

© COPYRIGHT 2014, ANDERSON, ECKSTEIN AND WESTRICK, INC. AND THE CITY OF EASTPOINTE, MICHIGAN

SHEET NUMBER
D11

